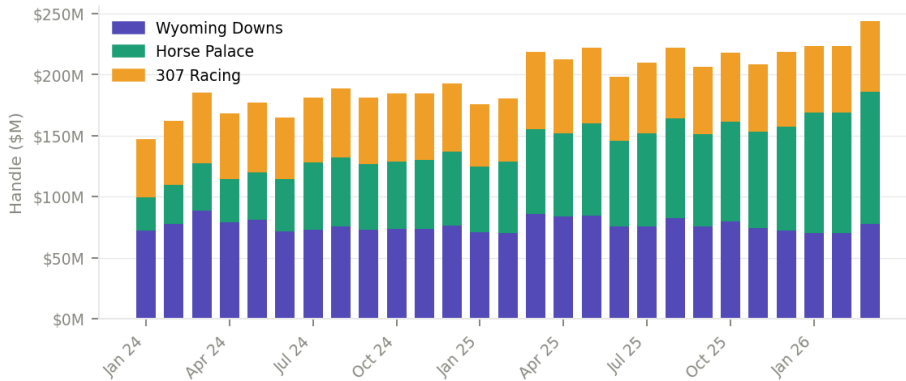


Wyoming HHR Handle Report

Historical horse racing wagering by operator · January 2024 – March 2026

Statewide Handle — All Operators

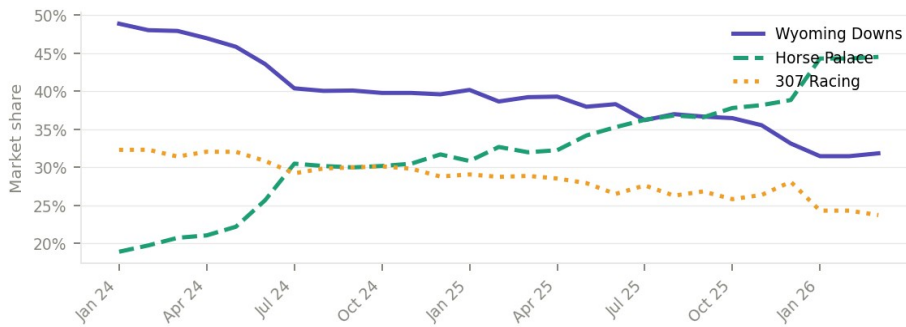
	2024 Total	2025 Total	YoY	2026 YTD (Jan–Mar)
Wyoming Downs	\$914.4M	\$929.1M	+1.6%	\$218.2M
Horse Palace	\$554.3M	\$877.2M	+58.3%	\$306.5M
307 Racing	\$648.6M	\$685.2M	+5.6%	\$227.0M
TOTAL	\$2117.3M	\$2491.5M	+17.7%	\$751.7M



Monthly statewide handle stacked by operator, Jan 2024 – Mar 2026.

The Wyoming statewide HHR market grew from \$2.12B in 2024 to \$2.49B in 2025 (+17.7%), with 2026 tracking well ahead of pace through Q1. Wyoming Downs held approximately 43% market share in early 2024 but has trended toward 37% as Horse Palace expanded aggressively. 307 Racing has remained stable in the high-20% range throughout the period.

Market Share by Operator

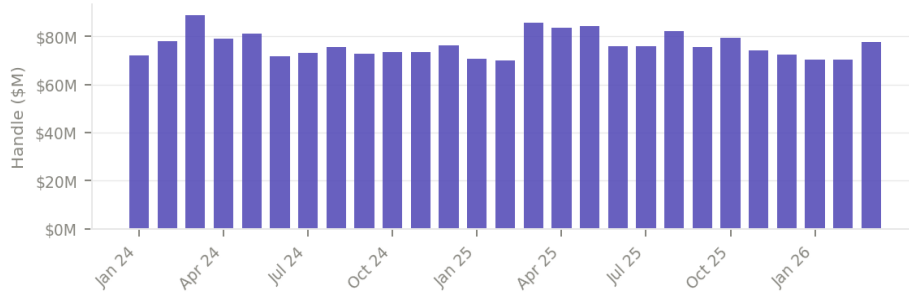


Wyoming Downs (solid), Horse Palace (dashed), 307 Racing (dotted).

Wyoming Downs entered 2024 as the clear market leader but has lost roughly 6 percentage points of share as Horse Palace added locations and volume. Horse Palace has more than doubled its share from approximately 19% to over 44%, driven largely by the Swan Ranch and Gateway openings. 307 Racing has held its competitive position throughout.

Wyoming Downs

	2024 Total	2025 Total	YoY	2026 YTD (Jan–Mar)
Wyoming Downs	\$914.4M	\$929.1M	+1.6%	\$218.2M



Wyoming Downs monthly handle, Jan 2024 – Mar 2026.

Wyoming Downs generated \$914.4M in 2024 and \$929.1M in 2025 (+1.6% YoY). Handle has remained relatively consistent month to month, peaking at \$88.8M in March 2024. Wyoming Downs operates the Evanston location on the I-80 corridor, which runs \$3–6M per month — smaller relative to its Casper and Cheyenne-area competitors.

Horse Palace

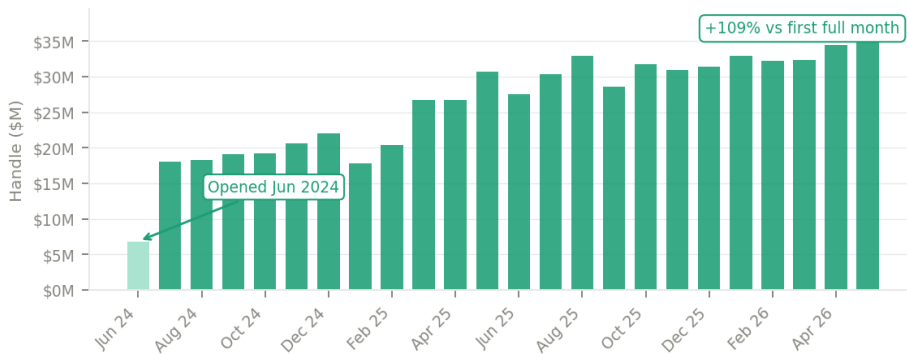
	2024 Total	2025 Total	YoY	2026 YTD (Jan–Mar)
Horse Palace	\$554.3M	\$877.2M	+58.3%	\$306.5M



Horse Palace total monthly handle across all locations, Jan 2024 – Mar 2026.

Horse Palace is the fastest-growing operator in the Wyoming HHR market, expanding from \$554.3M in 2024 to \$877.2M in 2025 (+58.3% YoY). The growth trajectory accelerated into 2026 as the Gateway location came online in February. Monthly handle peaked at \$108.5M in March 2026. Horse Palace dominates the Stateline/Cheyenne corridor with approximately 94–96% market share at that location.

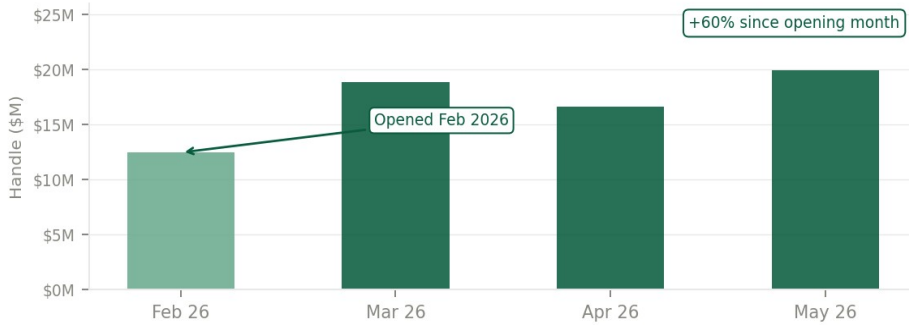
Horse Palace — Swan Ranch



Swan Ranch monthly handle. Opening month (Jun 2024, partial) shown in light green.

Swan Ranch opened in June 2024 and ramped quickly from a partial opening month of \$6.9M to consistent monthly handle of \$18–20M by late 2024. Through 2025 the location continued climbing, reaching \$30–38M per month — more than double its first full month of operation. Swan Ranch has become one of the highest-volume HHR locations in Wyoming.

Horse Palace — Gateway

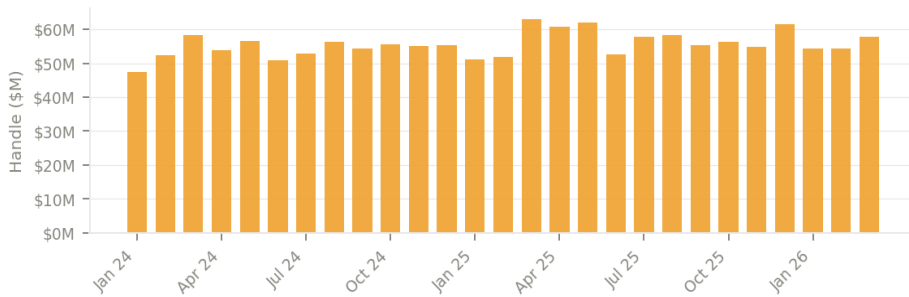


Gateway monthly handle. Opening month (Feb 2026, partial) shown in light green. Data through May 2026.

The Gateway location opened in February 2026 and reached \$19.9M in just its fourth month of operation — a 60% increase from its opening month. On its current trajectory, Gateway is on pace to exceed \$200M annualized within its first full year, adding meaningful incremental volume to the Horse Palace network.

307 Racing

	2024 Total	2025 Total	YoY	2026 YTD (Jan–Mar)
307 Racing	\$648.6M	\$685.2M	+5.6%	\$227.0M



307 Racing monthly handle, Jan 2024 – Mar 2026.

307 Racing generated \$648.6M in 2024 and \$685.2M in 2025 (+5.6% YoY). The operator holds dominant positions at several smaller Wyoming markets including Douglas, Torrington, Riverton, and Thermopolis, where it holds 100% share. Monthly handle peaked at \$63.0M in March 2025. Growth has been steady and consistent across the period.

Source: Wyoming Gaming Commission HHR handle reports. Data covers Jan 2024 – Mar 2026 across approximately 14–16 Wyoming locations per operator. Horse Palace Swan Ranch and Gateway location data provided separately. "Handle" refers to total wagering volume, not revenue or profit. Prepared for internal use only.

Handle \$

	Wyoming Downs	Horse Palace	307 Racing	Grand Total
2024	914,439,676	554,290,915	648,631,017	2,117,361,607
January	71,891,763	27,833,769	47,482,974	147,208,506
Casper	22,565,107	7,227,924	8,744,655	38,537,685
Cheyenne	15,415,546	3,995,524	13,882,060	33,293,130
Gillette	12,156,143	3,838,051	5,400,345	21,394,540
Rock Springs	7,793,187	4,872,387	4,974,392	17,639,966
Sheridan	2,690,065	2,230,842	5,575,219	10,496,127
Evanston	3,447,282	3,470,511		6,917,794
Green River	2,360,991	2,198,530		4,559,521
Douglas			4,142,554	4,142,554
Laramie	3,337,801			3,337,801
Rawlins			2,871,573	2,871,573
Stateline	1,584,102			1,584,102
Riverton			1,365,503	1,365,503
Torrington			526,674	526,674
Thermopolis	491,058			491,058
Mini Sites	50,480			50,480
February	77,920,121	32,026,172	52,412,677	162,358,970
Casper	24,024,736	8,871,184	9,128,876	42,024,796
Cheyenne	16,832,546	4,931,632	14,510,008	36,274,186
Gillette	12,661,036	4,153,405	5,879,445	22,693,885
Rock Springs	9,011,252	5,218,507	5,780,972	20,010,732
Sheridan	2,716,031	2,200,648	6,690,234	11,606,913
Evanston	4,284,825	3,955,041		8,239,866
Green River	3,024,681	2,695,754		5,720,434
Douglas			3,285,347	3,285,347
Laramie	3,098,586			3,098,586
Rawlins			2,982,986	2,982,986
Torrington			2,605,780	2,605,780
Stateline	1,665,047			1,665,047
Riverton			1,549,030	1,549,030
Thermopolis	536,288			536,288
Mini Sites	65,094			65,094
March	88,758,737	38,403,876	58,157,813	185,320,425
Casper	25,985,661	10,674,563	10,349,010	47,009,234
Cheyenne	20,261,998	5,490,825	16,529,512	42,282,335
Gillette	14,954,137	4,628,594	6,500,990	26,083,721
Rock Springs	10,004,215	5,626,139	6,694,925	22,325,278
Sheridan	2,904,030	3,101,992	6,196,539	12,202,560
Evanston	4,491,202	5,447,865		9,939,067
Green River	3,333,517	3,433,898		6,767,415
Douglas			4,024,826	4,024,826
Laramie	3,809,259			3,809,259
Rawlins			3,214,980	3,214,980
Torrington			2,816,968	2,816,968
Stateline	2,249,941			2,249,941
Riverton			1,830,064	1,830,064
Thermopolis	710,400			710,400
Mini Sites	54,378			54,378
April	79,005,142	35,379,930	53,857,774	168,242,846
Casper	23,705,133	9,823,308	9,540,532	43,068,973
Cheyenne	17,949,900	5,530,030	15,762,721	39,242,651
Gillette	12,451,835	4,039,648	6,024,116	22,515,600
Rock Springs	9,163,069	5,005,590	5,398,443	19,567,101
Sheridan	2,570,897	2,831,169	5,622,454	11,024,519
Evanston	4,478,571	5,078,882		9,557,453
Green River	1,986,268	3,071,303		5,057,571
Douglas			3,912,500	3,912,500
Laramie	3,705,773			3,705,773
Rawlins			2,912,132	2,912,132
Torrington			2,896,658	2,896,658
Stateline	2,012,469			2,012,469
Riverton			1,788,218	1,788,218
Thermopolis	563,875			563,875
Buffalo	358,624			358,624
Mini Sites	58,728			58,728
May	80,986,701	39,203,518	56,558,136	176,748,355
Casper	23,798,905	11,041,774	10,982,100	45,822,779
Cheyenne	18,058,707	6,211,903	16,445,220	40,715,830
Gillette	14,177,157	4,837,270	6,059,468	25,073,895
Rock Springs	9,018,718	5,366,569	5,027,485	19,412,772

Market Share %

	Wyoming Downs	Horse Palace	307 Racing
2024	43.2%	26.2%	30.6%
January	48.8%	18.9%	32.3%
Casper	58.6%	18.8%	22.7%
Cheyenne	46.3%	12.0%	41.7%
Gillette	56.8%	17.9%	25.2%
Rock Springs	44.2%	27.6%	28.2%
Sheridan	25.6%	21.3%	53.1%
Evanston	49.8%	50.2%	0.0%
Green River	51.8%	48.2%	0.0%
Douglas	0.0%	0.0%	100.0%
Laramie	100.0%	0.0%	0.0%
Rawlins	0.0%	0.0%	100.0%
Stateline	100.0%	0.0%	0.0%
Riverton	0.0%	0.0%	100.0%
Torrington	0.0%	0.0%	100.0%
Thermopolis	100.0%	0.0%	0.0%
Mini Sites	100.0%	0.0%	0.0%
February	48.0%	19.7%	32.3%
Casper	57.2%	21.1%	21.7%
Cheyenne	46.4%	13.6%	40.0%
Gillette	55.8%	18.3%	25.9%
Rock Springs	45.0%	26.1%	28.9%
Sheridan	23.4%	19.0%	57.6%
Evanston	52.0%	48.0%	0.0%
Green River	52.9%	47.1%	0.0%
Douglas	0.0%	0.0%	100.0%
Laramie	100.0%	0.0%	0.0%
Rawlins	0.0%	0.0%	100.0%
Torrington	0.0%	0.0%	100.0%
Stateline	100.0%	0.0%	0.0%
Riverton	0.0%	0.0%	100.0%
Thermopolis	100.0%	0.0%	0.0%
Mini Sites	100.0%	0.0%	0.0%
March	47.9%	20.7%	31.4%
Casper	55.3%	22.7%	22.0%
Cheyenne	47.9%	13.0%	39.1%
Gillette	57.3%	17.7%	24.9%
Rock Springs	44.8%	25.2%	30.0%
Sheridan	23.8%	25.4%	50.8%
Evanston	45.2%	54.8%	0.0%
Green River	49.3%	50.7%	0.0%
Douglas	0.0%	0.0%	100.0%
Laramie	100.0%	0.0%	0.0%
Rawlins	0.0%	0.0%	100.0%
Torrington	0.0%	0.0%	100.0%
Stateline	100.0%	0.0%	0.0%
Riverton	0.0%	0.0%	100.0%
Thermopolis	100.0%	0.0%	0.0%
Mini Sites	100.0%	0.0%	0.0%
April	47.0%	21.0%	32.0%
Casper	55.0%	22.8%	22.2%
Cheyenne	45.7%	14.1%	40.2%
Gillette	55.3%	17.9%	26.8%
Rock Springs	46.8%	25.6%	27.6%
Sheridan	23.3%	25.7%	51.0%
Evanston	46.9%	53.1%	0.0%
Green River	39.3%	60.7%	0.0%
Douglas	0.0%	0.0%	100.0%
Laramie	100.0%	0.0%	0.0%
Rawlins	0.0%	0.0%	100.0%
Torrington	0.0%	0.0%	100.0%
Stateline	100.0%	0.0%	0.0%
Riverton	0.0%	0.0%	100.0%
Thermopolis	100.0%	0.0%	0.0%
Buffalo	100.0%	0.0%	0.0%
Mini Sites	100.0%	0.0%	0.0%
May	45.8%	22.2%	32.0%
Casper	51.9%	24.1%	24.0%
Cheyenne	44.4%	15.3%	40.4%
Gillette	56.5%	19.3%	24.2%
Rock Springs	46.5%	27.6%	25.9%

Sheridan	2,433,672	3,079,973	5,862,680	11,376,325	Sheridan	21.4%	27.1%	51.5%
Evanston	4,172,560	4,972,645		9,145,204	Evanston	45.6%	54.4%	0.0%
Green River	1,916,485	3,693,386		5,609,871	Green River	34.2%	65.8%	0.0%
Douglas			3,798,182	3,798,182	Douglas	0.0%	0.0%	100.0%
Laramie	3,693,073			3,693,073	Laramie	100.0%	0.0%	0.0%
Torrington			3,432,731	3,432,731	Torrington	0.0%	0.0%	100.0%
Rawlins			3,186,817	3,186,817	Rawlins	0.0%	0.0%	100.0%
Stataline	2,083,961			2,083,961	Stataline	100.0%	0.0%	0.0%
Riverton			1,763,453	1,763,453	Riverton	0.0%	0.0%	100.0%
Buffalo	1,031,093			1,031,093	Buffalo	100.0%	0.0%	0.0%
Thermopolis	555,923			555,923	Thermopolis	100.0%	0.0%	0.0%
Mini Sites	46,446			46,446	Mini Sites	100.0%	0.0%	0.0%
June	71,818,743	42,326,314	50,834,175	164,979,232	June	43.5%	25.7%	30.8%
Casper	19,976,210	9,567,912	10,689,556	40,233,678	Casper	49.7%	23.8%	26.6%
Cheyenne	16,476,419	5,353,045	13,357,733	35,187,198	Cheyenne	46.8%	15.2%	38.0%
Gillette	12,681,755	4,772,934	5,959,936	23,414,625	Gillette	54.2%	20.4%	25.5%
Rock Springs	7,670,731	4,591,076	4,692,723	16,954,530	Rock Springs	45.2%	27.1%	27.7%
Sheridan	2,440,695	3,066,067	5,621,408	11,128,170	Sheridan	21.9%	27.6%	50.5%
Evanston	4,092,960	5,378,485		9,471,445	Evanston	43.2%	56.8%	0.0%
Stataline	2,008,680	6,854,319		8,862,999	Stataline	22.7%	77.3%	0.0%
Green River	1,821,008	2,742,475		4,563,483	Green River	39.9%	60.1%	0.0%
Douglas			3,249,466	3,249,466	Douglas	0.0%	0.0%	100.0%
Laramie	3,217,317			3,217,317	Laramie	100.0%	0.0%	0.0%
Torrington			2,968,314	2,968,314	Torrington	0.0%	0.0%	100.0%
Rawlins			2,844,399	2,844,399	Rawlins	0.0%	0.0%	100.0%
Riverton			1,450,641	1,450,641	Riverton	0.0%	0.0%	100.0%
Buffalo	929,870			929,870	Buffalo	100.0%	0.0%	0.0%
Thermopolis	455,893			455,893	Thermopolis	100.0%	0.0%	0.0%
Mini Sites	47,206			47,206	Mini Sites	100.0%	0.0%	0.0%
July	72,956,497	55,115,839	52,765,755	180,838,092	July	40.3%	30.5%	29.2%
Casper	21,878,568	9,934,629	11,193,966	43,007,163	Casper	50.9%	23.1%	26.0%
Cheyenne	15,706,527	5,189,732	12,644,952	33,541,211	Cheyenne	46.8%	15.5%	37.7%
Gillette	11,622,199	4,367,244	5,752,056	21,741,499	Gillette	53.5%	20.1%	26.5%
Stataline	1,751,547	18,014,676		19,766,223	Stataline	8.9%	91.1%	0.0%
Rock Springs	8,061,921	5,750,804	5,371,461	19,184,186	Rock Springs	42.0%	30.0%	28.0%
Sheridan	2,440,605	2,861,469	6,137,729	11,439,804	Sheridan	21.3%	25.0%	53.7%
Evanston	4,265,830	5,712,437		9,978,268	Evanston	42.8%	57.2%	0.0%
Green River	2,016,994	3,284,847		5,301,842	Green River	38.0%	62.0%	0.0%
Douglas			3,874,326	3,874,326	Douglas	0.0%	0.0%	100.0%
Laramie	3,654,011			3,654,011	Laramie	100.0%	0.0%	0.0%
Torrington			3,334,258	3,334,258	Torrington	0.0%	0.0%	100.0%
Rawlins			3,018,601	3,018,601	Rawlins	0.0%	0.0%	100.0%
Riverton			1,438,406	1,438,406	Riverton	0.0%	0.0%	100.0%
Buffalo	991,185			991,185	Buffalo	100.0%	0.0%	0.0%
Thermopolis	544,727			544,727	Thermopolis	100.0%	0.0%	0.0%
Mini Sites	22,383			22,383	Mini Sites	100.0%	0.0%	0.0%
August	75,428,933	56,774,402	56,228,255	188,431,590	August	40.0%	30.1%	29.8%
Casper	22,769,153	9,955,446	11,308,088	44,032,688	Casper	51.7%	22.6%	25.7%
Cheyenne	15,303,009	5,453,857	14,001,160	34,758,026	Cheyenne	44.0%	15.7%	40.3%
Gillette	12,219,606	4,920,370	6,094,712	23,234,688	Gillette	52.6%	21.2%	26.2%
Rock Springs	9,005,502	5,767,515	5,325,535	20,098,552	Rock Springs	44.8%	28.7%	26.5%
Stataline	1,420,526	18,277,449		19,697,975	Stataline	7.2%	92.8%	0.0%
Sheridan	2,241,379	3,238,942	6,735,044	12,215,365	Sheridan	18.3%	26.5%	55.1%
Evanston	4,295,250	5,770,072		10,065,321	Evanston	42.7%	57.3%	0.0%
Green River	2,358,863	3,390,752		5,749,614	Green River	41.0%	59.0%	0.0%
Rawlins			4,110,453	4,110,453	Rawlins	0.0%	0.0%	100.0%
Douglas			4,013,439	4,013,439	Douglas	0.0%	0.0%	100.0%
Laramie	3,813,015			3,813,015	Laramie	100.0%	0.0%	0.0%
Torrington			3,047,106	3,047,106	Torrington	0.0%	0.0%	100.0%
Riverton			1,592,717	1,592,717	Riverton	0.0%	0.0%	100.0%
Buffalo	1,526,782			1,526,782	Buffalo	100.0%	0.0%	0.0%
Thermopolis	475,849			475,849	Thermopolis	100.0%	0.0%	0.0%
September	72,607,046	54,266,915	54,276,359	181,150,319	September	40.1%	30.0%	30.0%
Casper	22,248,224	9,752,122	12,010,202	44,010,549	Casper	50.6%	22.2%	27.3%
Cheyenne	14,855,326	5,165,409	12,994,351	33,015,086	Cheyenne	45.0%	15.6%	39.4%
Gillette	12,329,952	4,695,978	5,807,020	22,832,950	Gillette	54.0%	20.6%	25.4%
Stataline	1,246,888	19,062,919		20,309,807	Stataline	6.1%	93.9%	0.0%
Rock Springs	7,640,338	5,056,707	5,382,282	18,079,326	Rock Springs	42.3%	28.0%	29.8%
Sheridan	2,205,758	2,464,387	6,645,951	11,316,096	Sheridan	19.5%	21.8%	58.7%
Evanston	3,686,378	5,052,405		8,738,784	Evanston	42.2%	57.8%	0.0%
Green River	2,489,103	3,016,988		5,506,091	Green River	45.2%	54.8%	0.0%
Douglas	909,133		2,896,124	3,805,257	Douglas	23.9%	0.0%	76.1%
Rawlins			3,802,465	3,802,465	Rawlins	0.0%	0.0%	100.0%
Laramie	3,306,991			3,306,991	Laramie	100.0%	0.0%	0.0%
Torrington			3,249,979	3,249,979	Torrington	0.0%	0.0%	100.0%
Riverton			1,487,984	1,487,984	Riverton	0.0%	0.0%	100.0%
Buffalo	1,302,615			1,302,615	Buffalo	100.0%	0.0%	0.0%

October	73,269,470	55,614,780	55,516,827	184,401,077	October	39.7%	30.2%	30.1%
Casper	20,952,997	10,233,151	12,269,825	43,455,973	Casper	48.2%	23.5%	28.2%
Cheyenne	14,859,690	5,087,535	12,975,041	32,922,265	Cheyenne	45.1%	15.5%	39.4%
Gillette	13,427,193	4,754,566	6,356,269	24,538,028	Gillette	54.7%	19.4%	25.9%
Stateline	1,201,060	19,415,056		20,616,116	Stateline	5.8%	94.2%	0.0%
Rock Springs	7,308,761	5,065,586	4,967,187	17,341,533	Rock Springs	42.1%	29.2%	28.6%
Sheridan	2,747,707	2,506,325	7,123,237	12,377,269	Sheridan	22.2%	20.2%	57.6%
Evanston	3,718,603	5,591,366		9,309,969	Evanston	39.9%	60.1%	0.0%
Green River	2,062,671	2,961,196		5,023,867	Green River	41.1%	58.9%	0.0%
Douglas	1,438,941		3,227,159	4,666,099	Douglas	30.8%	0.0%	69.2%
Rawlins			3,871,111	3,871,111	Rawlins	0.0%	0.0%	100.0%
Laramie	3,771,952			3,771,952	Laramie	100.0%	0.0%	0.0%
Torrington			3,214,957	3,214,957	Torrington	0.0%	0.0%	100.0%
Riverton			1,512,042	1,512,042	Riverton	0.0%	0.0%	100.0%
Buffalo	1,276,247			1,276,247	Buffalo	100.0%	0.0%	0.0%
Thermopolis	503,648			503,648	Thermopolis	100.0%	0.0%	0.0%
November	73,548,317	56,342,391	55,104,645	184,995,353	November	39.8%	30.5%	29.8%
Casper	21,898,441	9,758,209	11,875,405	43,532,055	Casper	50.3%	22.4%	27.3%
Cheyenne	14,111,240	5,165,208	13,753,978	33,030,426	Cheyenne	42.7%	15.6%	41.6%
Gillette	13,702,041	4,524,259	5,812,523	24,038,823	Gillette	57.0%	18.8%	24.2%
Stateline	1,046,030	20,593,121		21,639,151	Stateline	4.8%	95.2%	0.0%
Rock Springs	7,775,890	5,115,103	5,169,786	18,060,779	Rock Springs	43.1%	28.3%	28.6%
Sheridan	2,890,792	2,357,286	6,968,428	12,216,506	Sheridan	23.7%	19.3%	57.0%
Evanston	3,721,463	5,851,864		9,573,326	Evanston	38.9%	61.1%	0.0%
Green River	1,720,045	2,977,342		4,697,387	Green River	36.6%	63.4%	0.0%
Douglas	1,317,739		3,070,481	4,388,220	Douglas	30.0%	0.0%	70.0%
Rawlins			3,866,939	3,866,939	Rawlins	0.0%	0.0%	100.0%
Laramie	3,620,563			3,620,563	Laramie	100.0%	0.0%	0.0%
Torrington			2,766,456	2,766,456	Torrington	0.0%	0.0%	100.0%
Riverton			1,820,648	1,820,648	Riverton	0.0%	0.0%	100.0%
Buffalo	1,212,941			1,212,941	Buffalo	100.0%	0.0%	0.0%
Thermopolis	531,133			531,133	Thermopolis	100.0%	0.0%	0.0%
December	76,248,206	61,003,010	55,435,626	192,686,842	December	39.6%	31.7%	28.8%
Casper	21,788,830	11,482,616	11,641,824	44,913,270	Casper	48.5%	25.6%	25.9%
Cheyenne	15,468,925	5,104,893	13,226,815	33,800,633	Cheyenne	45.8%	15.1%	39.1%
Gillette	15,076,797	4,915,511	6,443,552	26,435,859	Gillette	57.0%	18.6%	24.4%
Stateline	898,127	22,068,965		22,967,092	Stateline	3.9%	96.1%	0.0%
Rock Springs	7,967,588	5,252,473	5,759,454	18,979,515	Rock Springs	42.0%	27.7%	30.3%
Sheridan	2,558,777	3,412,884	6,254,130	12,225,790	Sheridan	20.9%	27.9%	51.2%
Evanston	3,713,753	5,716,116		9,429,869	Evanston	39.4%	60.6%	0.0%
Green River	2,283,512	3,049,553		5,333,065	Green River	42.8%	57.2%	0.0%
Douglas	1,410,703		3,385,769	4,796,472	Douglas	29.4%	0.0%	70.6%
Rawlins			3,608,321	3,608,321	Rawlins	0.0%	0.0%	100.0%
Torrington			3,230,562	3,230,562	Torrington	0.0%	0.0%	100.0%
Laramie	3,205,163			3,205,163	Laramie	100.0%	0.0%	0.0%
Riverton			1,885,200	1,885,200	Riverton	0.0%	0.0%	100.0%
Buffalo	1,441,161			1,441,161	Buffalo	100.0%	0.0%	0.0%
Thermopolis	434,871			434,871	Thermopolis	100.0%	0.0%	0.0%
2025	929,115,350	877,155,173	685,157,475	2,491,427,998	2025	37.3%	35.2%	27.5%
January	70,473,462	54,131,217	50,976,206	175,580,884	January	40.1%	30.8%	29.0%
Casper	21,673,649	10,892,582	11,995,489	44,561,720	Casper	48.6%	24.4%	26.9%
Cheyenne	13,644,142	4,421,679	11,657,618	29,723,439	Cheyenne	45.9%	14.9%	39.2%
Gillette	12,420,068	4,710,015	5,468,499	22,598,582	Gillette	55.0%	20.8%	24.2%
Stateline	1,032,628	17,808,507		18,841,135	Stateline	5.5%	94.5%	0.0%
Rock Springs	7,918,235	4,920,396	4,870,541	17,709,173	Rock Springs	44.7%	27.8%	27.5%
Sheridan	2,649,081	3,289,868	5,402,234	11,341,184	Sheridan	23.4%	29.0%	47.6%
Evanston	3,071,412	4,838,835		7,910,247	Evanston	38.8%	61.2%	0.0%
Green River	2,073,712	3,249,334		5,323,046	Green River	39.0%	61.0%	0.0%
Douglas	1,413,429		3,017,131	4,430,560	Douglas	31.9%	0.0%	68.1%
Rawlins			3,586,410	3,586,410	Rawlins	0.0%	0.0%	100.0%
Torrington			3,086,694	3,086,694	Torrington	0.0%	0.0%	100.0%
Laramie	3,043,667			3,043,667	Laramie	100.0%	0.0%	0.0%
Riverton			1,891,590	1,891,590	Riverton	0.0%	0.0%	100.0%
Buffalo	1,099,046			1,099,046	Buffalo	100.0%	0.0%	0.0%
Thermopolis	434,393			434,393	Thermopolis	100.0%	0.0%	0.0%
February	69,783,312	58,983,847	51,893,578	180,660,736	February	38.6%	32.6%	28.7%
Casper	21,168,658	11,316,946	12,115,233	44,600,836	Casper	47.5%	25.4%	27.2%
Cheyenne	13,154,151	5,177,112	12,267,152	30,598,415	Cheyenne	43.0%	16.9%	40.1%
Gillette	12,533,151	4,209,420	5,343,717	22,086,288	Gillette	56.7%	19.1%	24.2%
Stateline	1,147,740	20,450,425		21,598,166	Stateline	5.3%	94.7%	0.0%
Rock Springs	8,606,898	5,295,491	5,317,838	19,220,226	Rock Springs	44.8%	27.6%	27.7%
Sheridan	2,219,458	3,904,970	4,857,692	10,982,120	Sheridan	20.2%	35.6%	44.2%
Evanston	3,041,345	5,070,238		8,111,582	Evanston	37.5%	62.5%	0.0%
Green River	1,988,066	3,559,246		5,547,312	Green River	35.8%	64.2%	0.0%
Douglas	1,279,779		3,042,530	4,322,309	Douglas	29.6%	0.0%	70.4%
Rawlins			3,882,185	3,882,185	Rawlins	0.0%	0.0%	100.0%
Torrington			3,422,852	3,422,852	Torrington	0.0%	0.0%	100.0%
Laramie	3,076,682			3,076,682	Laramie	100.0%	0.0%	0.0%

Riverton			1,644,377	1,644,377	Riverton	0.0%	0.0%	100.0%
Buffalo	1,031,721			1,031,721	Buffalo	100.0%	0.0%	0.0%
Thermopolis	535,663			535,663	Thermopolis	100.0%	0.0%	0.0%
March	85,586,020	69,776,914	63,007,843	218,370,777	March	39.2%	32.0%	28.9%
Casper	26,728,973	12,594,012	13,446,339	52,769,323	Casper	50.7%	23.9%	25.5%
Cheyenne	18,397,690	5,715,213	14,610,801	38,723,703	Cheyenne	47.5%	14.8%	37.7%
Stateline	1,130,939	26,143,819		27,274,758	Stateline	4.1%	95.9%	0.0%
Gillette	13,691,610	4,959,126	6,472,294	25,123,030	Gillette	54.5%	19.7%	25.8%
Rock Springs	8,870,413	6,409,451	6,408,817	21,688,681	Rock Springs	40.9%	29.6%	29.5%
Sheridan	3,253,607	4,428,363	5,842,678	13,524,648	Sheridan	24.1%	32.7%	43.2%
Evanston	4,456,296	5,903,986		10,360,282	Evanston	43.0%	57.0%	0.0%
Green River	2,413,570	3,622,944		6,036,514	Green River	40.0%	60.0%	0.0%
Rawlins			5,247,061	5,247,061	Rawlins	0.0%	0.0%	100.0%
Laramie	3,136,344		1,692,388	4,828,731	Laramie	65.0%	0.0%	35.0%
Douglas	1,447,283		3,270,926	4,718,210	Douglas	30.7%	0.0%	69.3%
Torrington			3,964,455	3,964,455	Torrington	0.0%	0.0%	100.0%
Riverton			2,052,086	2,052,086	Riverton	0.0%	0.0%	100.0%
Buffalo	1,456,257			1,456,257	Buffalo	100.0%	0.0%	0.0%
Thermopolis	603,038			603,038	Thermopolis	100.0%	0.0%	0.0%
April	83,619,034	68,583,828	60,729,891	212,932,753	April	39.3%	32.2%	28.5%
Casper	24,151,271	12,263,224	12,620,504	49,034,999	Casper	49.3%	25.0%	25.7%
Cheyenne	17,459,695	5,755,212	12,962,007	36,176,915	Cheyenne	48.3%	15.9%	35.8%
Stateline	1,050,511	26,721,595		27,772,106	Stateline	3.8%	96.2%	0.0%
Gillette	14,182,860	4,776,501	6,397,762	25,357,123	Gillette	55.9%	18.8%	25.2%
Rock Springs	10,478,290	5,233,569	5,422,133	21,133,993	Rock Springs	49.6%	24.8%	25.7%
Sheridan	3,075,018	4,566,925	5,956,153	13,598,097	Sheridan	22.6%	33.6%	43.8%
Evanston	4,992,705	5,828,569		10,821,274	Evanston	46.1%	53.9%	0.0%
Green River	2,695,648	3,438,233		6,133,882	Green River	43.9%	56.1%	0.0%
Rawlins			5,968,265	5,968,265	Rawlins	0.0%	0.0%	100.0%
Douglas	1,436,941		3,324,904	4,761,845	Douglas	30.2%	0.0%	69.8%
Torrington			4,209,133	4,209,133	Torrington	0.0%	0.0%	100.0%
Laramie	2,066,645		2,011,769	4,078,414	Laramie	50.7%	0.0%	49.3%
Riverton			1,857,260	1,857,260	Riverton	0.0%	0.0%	100.0%
Buffalo	1,526,868			1,526,868	Buffalo	100.0%	0.0%	0.0%
Thermopolis	502,580			502,580	Thermopolis	100.0%	0.0%	0.0%
May	84,300,515	75,910,196	62,036,732	222,247,443	May	37.9%	34.2%	27.9%
Casper	24,722,121	12,832,484	13,755,592	51,310,198	Casper	48.2%	25.0%	26.8%
Cheyenne	18,139,871	6,332,439	13,213,603	37,685,912	Cheyenne	48.1%	16.8%	35.1%
Stateline	788,858	30,680,107		31,468,965	Stateline	2.5%	97.5%	0.0%
Gillette	14,392,258	5,606,520	6,533,235	26,532,013	Gillette	54.2%	21.1%	24.6%
Rock Springs	10,010,089	6,357,150	4,958,712	21,325,952	Rock Springs	46.9%	29.8%	23.3%
Sheridan	2,798,949	4,869,257	6,055,138	13,723,345	Sheridan	20.4%	35.5%	44.1%
Evanston	4,814,898	5,824,428		10,639,327	Evanston	45.3%	54.7%	0.0%
Green River	2,607,949	3,407,810		6,015,759	Green River	43.4%	56.6%	0.0%
Rawlins			5,351,642	5,351,642	Rawlins	0.0%	0.0%	100.0%
Douglas	1,403,480		3,593,689	4,997,169	Douglas	28.1%	0.0%	71.9%
Torrington			4,630,707	4,630,707	Torrington	0.0%	0.0%	100.0%
Laramie	2,440,956		2,080,429	4,521,385	Laramie	54.0%	0.0%	46.0%
Riverton			1,863,984	1,863,984	Riverton	0.0%	0.0%	100.0%
Buffalo	1,732,121			1,732,121	Buffalo	100.0%	0.0%	0.0%
Thermopolis	448,965			448,965	Thermopolis	100.0%	0.0%	0.0%
June	75,884,430	69,946,291	52,520,411	198,351,132	June	38.3%	35.3%	26.5%
Casper	21,349,008	12,150,196	11,289,659	44,788,863	Casper	47.7%	27.1%	25.2%
Cheyenne	16,138,245	5,547,398	11,638,454	33,324,098	Cheyenne	48.4%	16.6%	34.9%
Stateline	600,340	27,548,713		28,149,053	Stateline	2.1%	97.9%	0.0%
Gillette	12,272,860	5,312,328	5,283,651	22,868,839	Gillette	53.7%	23.2%	23.1%
Rock Springs	8,841,198	5,833,562	4,320,613	18,995,373	Rock Springs	46.5%	30.7%	22.7%
Sheridan	2,362,216	4,718,436	5,967,704	13,048,357	Sheridan	18.1%	36.2%	45.7%
Evanston	5,539,918	5,170,966		10,710,884	Evanston	51.7%	48.3%	0.0%
Green River	2,573,884	3,664,691		6,238,575	Green River	41.3%	58.7%	0.0%
Douglas	1,686,111		3,057,848	4,743,959	Douglas	35.5%	0.0%	64.5%
Laramie	2,462,730		2,109,410	4,572,140	Laramie	53.9%	0.0%	46.1%
Rawlins			3,788,182	3,788,182	Rawlins	0.0%	0.0%	100.0%
Torrington			3,390,032	3,390,032	Torrington	0.0%	0.0%	100.0%
Riverton			1,674,857	1,674,857	Riverton	0.0%	0.0%	100.0%
Buffalo	1,516,068			1,516,068	Buffalo	100.0%	0.0%	0.0%
Thermopolis	541,851			541,851	Thermopolis	100.0%	0.0%	0.0%
July	75,924,967	76,036,095	57,855,958	209,817,020	July	36.2%	36.2%	27.6%
Casper	22,339,713	13,309,636	11,223,850	46,873,200	Casper	47.7%	28.4%	23.9%
Cheyenne	14,533,199	5,573,260	14,983,541	35,090,001	Cheyenne	41.4%	15.9%	42.7%
Stateline		30,318,406		30,318,406	Stateline	0.0%	100.0%	0.0%
Gillette	13,002,608	5,511,394	5,324,553	23,838,556	Gillette	54.5%	23.1%	22.3%
Rock Springs	9,950,542	5,777,905	4,294,175	20,022,622	Rock Springs	49.7%	28.9%	21.4%
Sheridan	2,210,334	5,249,811	6,118,788	13,578,933	Sheridan	16.3%	38.7%	45.1%
Evanston	5,621,924	5,989,459		11,611,383	Evanston	48.4%	51.6%	0.0%
Green River	2,534,526	4,306,222		6,840,748	Green River	37.1%	62.9%	0.0%
Douglas	1,645,583		3,435,983	5,081,566	Douglas	32.4%	0.0%	67.6%
Laramie	2,094,082		2,413,584	4,507,667	Laramie			

Rawlins		4,492,295	4,492,295	Rawlins	0.0%	0.0%	100.0%
Torrington		3,946,759	3,946,759	Torrington	0.0%	0.0%	100.0%
Riverton		1,622,431	1,622,431	Riverton	0.0%	0.0%	100.0%
Buffalo	1,406,000		1,406,000	Buffalo	100.0%	0.0%	0.0%
Thermopolis	586,455		586,455	Thermopolis	100.0%	0.0%	0.0%
August	82,247,566	81,760,519	58,382,172	222,390,256	37.0%	36.8%	26.3%
Casper	23,141,776	14,528,966	11,106,529	48,777,272	47.4%	29.8%	22.8%
Cheyenne	15,720,053	6,436,545	16,246,603	38,403,201	40.9%	16.8%	42.3%
Stateline		32,888,068		32,888,068	0.0%	100.0%	0.0%
Gillette	13,534,335	6,058,502	5,278,600	24,871,437	54.4%	24.4%	21.2%
Rock Springs	9,853,517	6,130,319	4,772,216	20,756,052	47.5%	29.5%	23.0%
Sheridan	5,439,742	4,893,301	4,939,073	15,272,116	35.6%	32.0%	32.3%
Evanston	5,756,146	7,128,002		12,884,148	44.7%	55.3%	0.0%
Green River	2,821,717	3,696,815		6,518,532	43.3%	56.7%	0.0%
Laramie	2,408,054		2,624,110	5,032,164	47.9%	0.0%	52.1%
Douglas	1,525,399		3,338,618	4,864,017	31.4%	0.0%	68.6%
Rawlins			4,369,217	4,369,217	0.0%	0.0%	100.0%
Torrington			3,970,811	3,970,811	0.0%	0.0%	100.0%
Riverton			1,736,394	1,736,394	0.0%	0.0%	100.0%
Buffalo	1,515,122			1,515,122	100.0%	0.0%	0.0%
Thermopolis	531,705			531,705	100.0%	0.0%	0.0%
September	75,574,821	75,440,433	55,305,367	206,320,621	36.6%	36.6%	26.8%
Casper	22,215,818	13,352,924	11,029,875	46,598,617	47.7%	28.7%	23.7%
Cheyenne	13,547,413	5,168,169	15,073,066	33,788,647	40.1%	15.3%	44.6%
Stateline		28,580,841		28,580,841	0.0%	100.0%	0.0%
Gillette	13,095,875	5,427,850	5,328,916	23,852,642	54.9%	22.8%	22.3%
Rock Springs	9,006,803	6,231,993	4,132,158	19,370,953	46.5%	32.2%	21.3%
Sheridan	5,341,654	4,349,316	4,993,918	14,684,888	36.4%	29.6%	34.0%
Evanston	5,237,368	6,398,770		11,636,138	45.0%	55.0%	0.0%
Green River	2,649,533	4,086,022		6,735,555	39.3%	60.7%	0.0%
Laramie	1,652,492	1,844,549	1,730,305	5,227,346	31.6%	35.3%	33.1%
Douglas	1,302,747		3,312,660	4,615,407	28.2%	0.0%	71.8%
Rawlins			4,124,722	4,124,722	0.0%	0.0%	100.0%
Torrington			3,813,170	3,813,170	0.0%	0.0%	100.0%
Riverton			1,766,578	1,766,578	0.0%	0.0%	100.0%
Buffalo	915,789			915,789	100.0%	0.0%	0.0%
Thermopolis	609,329			609,329	100.0%	0.0%	0.0%
October	79,354,113	82,252,158	56,173,614	217,779,885	36.4%	37.8%	25.8%
Casper	23,680,012	15,499,711	12,010,494	51,190,218	46.3%	30.3%	23.5%
Cheyenne	14,341,132	5,611,921	14,404,388	34,357,441	41.7%	16.3%	41.9%
Stateline		31,764,136		31,764,136	0.0%	100.0%	0.0%
Gillette	14,358,749	5,859,535	5,486,956	25,705,241	55.9%	22.8%	21.3%
Rock Springs	9,578,662	6,545,549	4,531,332	20,655,543	46.4%	31.7%	21.9%
Sheridan	5,706,471	4,518,645	4,810,793	15,035,909	38.0%	30.1%	32.0%
Evanston	4,704,820	6,005,370		10,710,189	43.9%	56.1%	0.0%
Green River	2,145,796	4,001,844		6,147,641	34.9%	65.1%	0.0%
Laramie	1,529,418	2,445,446	1,758,762	5,733,626	26.7%	42.7%	30.7%
Douglas	1,273,560		3,030,319	4,303,879	29.6%	0.0%	70.4%
Rawlins			4,299,810	4,299,810	0.0%	0.0%	100.0%
Torrington			4,146,630	4,146,630	0.0%	0.0%	100.0%
Riverton			1,694,130	1,694,130	0.0%	0.0%	100.0%
Buffalo	1,649,913			1,649,913	100.0%	0.0%	0.0%
Thermopolis	385,579			385,579	100.0%	0.0%	0.0%
November	74,002,432	79,467,795	54,924,987	208,395,214	35.5%	38.1%	26.4%
Casper	21,412,984	15,074,018	11,386,149	47,873,152	44.7%	31.5%	23.8%
Cheyenne	13,892,234	5,567,429	14,466,142	33,925,805	40.9%	16.4%	42.6%
Stateline		30,955,301		30,955,301	0.0%	100.0%	0.0%
Gillette	12,447,680	5,597,734	5,252,782	23,298,196	53.4%	24.0%	22.5%
Rock Springs	9,451,941	5,905,092	4,309,911	19,666,944	48.1%	30.0%	21.9%
Sheridan	5,928,123	4,124,999	4,253,520	14,306,641	41.4%	28.8%	29.7%
Evanston	4,581,244	6,469,367		11,050,612	41.5%	58.5%	0.0%
Green River	2,437,115	3,803,941		6,241,056	39.0%	61.0%	0.0%
Laramie	1,330,497	1,969,915	2,067,444	5,367,855	24.8%	36.7%	38.5%
Torrington			4,310,757	4,310,757	0.0%	0.0%	100.0%
Douglas	1,204,534		2,970,567	4,175,101	28.9%	0.0%	71.1%
Rawlins			4,081,109	4,081,109	0.0%	0.0%	100.0%
Riverton			1,826,605	1,826,605	0.0%	0.0%	100.0%
Buffalo	1,316,080			1,316,080	100.0%	0.0%	0.0%
December	72,364,680	84,865,880	61,350,717	218,581,276	33.1%	38.8%	28.1%
Casper	21,687,781	16,650,026	12,453,010	50,790,817	42.7%	32.8%	24.5%
Cheyenne	12,254,427	6,002,260	15,675,880	33,932,567	36.1%	17.7%	46.2%
Stateline		31,389,566		31,389,566	0.0%	100.0%	0.0%
Gillette	12,144,761	6,639,642	6,223,237	25,007,641	48.6%	26.6%	24.9%
Rock Springs	9,606,435	6,254,000	4,903,232	20,763,667	46.3%	30.1%	23.6%
Sheridan	6,136,922	4,505,580	4,622,653	15,265,155	40.2%	29.5%	30.3%
Evanston	4,501,069	6,467,533		10,968,602	41.0%	59.0%	0.0%
Green River	1,757,295	4,539,827		6,297,122	27.9%	72.1%	0.0%
Laramie	1,267,671	2,417,446	2,478,220	6,163,337	20.6%	39.2%	40.2%

Douglas	1,518,580		3,956,403	5,474,983
Torrington			4,492,181	4,492,181
Rawlins			4,268,865	4,268,865
Riverton			2,277,034	2,277,034
Buffalo	1,489,739			1,489,739
2026	220,387,151	294,711,093	168,889,482	683,987,727
January	72,470,367	87,275,311	56,758,703	216,504,381
Casper	21,527,035	16,116,038	11,080,565	48,723,638
Stateline		33,113,132		33,113,132
Cheyenne	11,900,494	6,505,608	14,530,504	32,936,606
Gillette	11,787,141	7,380,227	6,518,152	25,685,520
Rock Springs	9,100,774	5,949,369	4,234,180	19,284,323
Sheridan	5,940,943	4,656,548	4,155,765	14,753,255
Evanston	5,543,753	7,207,543		12,751,296
Green River	2,358,637	4,143,315		6,501,952
Douglas	1,668,380		3,948,945	5,617,325
Laramie	1,240,765	2,203,532	1,983,924	5,428,222
Torrington			4,285,193	4,285,193
Rawlins			4,184,517	4,184,517
Riverton			1,836,957	1,836,957
Buffalo	1,402,445			1,402,445
February	70,314,522	98,967,486	54,322,672	223,604,680
Casper	21,965,362	15,041,533	11,593,002	48,599,896
Cheyenne	11,824,686	6,105,141	15,035,271	32,965,097
Stateline		32,454,344		32,454,344
Gillette	9,913,783	12,416,613	5,188,724	27,519,120
Evanston	4,431,913	17,883,584		22,315,496
Rock Springs	8,852,960	4,998,296	4,419,035	18,270,290
Sheridan	6,253,082	4,101,152	4,205,438	14,559,672
Green River	2,502,321	4,086,298		6,588,619
Douglas	1,767,410		3,669,746	5,437,156
Laramie	1,266,251	1,880,526	1,922,164	5,068,941
Torrington			4,283,158	4,283,158
Rawlins			4,006,135	4,006,135
Buffalo	1,536,756			1,536,756
March	77,602,262	108,468,296	57,808,107	243,878,665
Casper	24,683,746	16,108,131	12,807,718	53,599,595
Cheyenne	13,318,503	6,921,405	15,872,354	36,112,262
Stateline		32,590,049		32,590,049
Gillette	11,372,321	12,787,183	5,598,910	29,758,415
Evanston	3,177,657	22,333,623		25,511,279
Rock Springs	10,432,162	5,901,739	4,386,402	20,720,303
Sheridan	7,302,591	4,434,035	3,923,658	15,660,284
Green River	3,272,996	4,570,226		7,843,223
Laramie	554,290	2,821,905	2,426,981	5,803,176
Douglas	1,865,547		3,883,642	5,749,189
Torrington			4,696,383	4,696,383
Rawlins			4,212,057	4,212,057
Buffalo	1,622,450			1,622,450
Grand Total	2,063,942,177	1,726,157,181	1,502,677,974	5,292,777,332

Douglas	27.7%	0.0%	72.3%
Torrington	0.0%	0.0%	100.0%
Rawlins	0.0%	0.0%	100.0%
Riverton	0.0%	0.0%	100.0%
Buffalo	100.0%	0.0%	0.0%
2026	32.2%	43.1%	24.7%
January	33.5%	40.3%	26.2%
Casper	44.2%	33.1%	22.7%
Stateline	0.0%	100.0%	0.0%
Cheyenne	36.1%	19.8%	44.1%
Gillette	45.9%	28.7%	25.4%
Rock Springs	47.2%	30.9%	22.0%
Sheridan	40.3%	31.6%	28.2%
Evanston	43.5%	56.5%	0.0%
Green River	36.3%	63.7%	0.0%
Douglas	29.7%	0.0%	70.3%
Laramie	22.9%	40.6%	36.5%
Torrington	0.0%	0.0%	100.0%
Rawlins	0.0%	0.0%	100.0%
Riverton	0.0%	0.0%	100.0%
Buffalo	100.0%	0.0%	0.0%
February	31.4%	44.3%	24.3%
Casper	45.2%	30.9%	23.9%
Cheyenne	35.9%	18.5%	45.6%
Stateline	0.0%	100.0%	0.0%
Gillette	36.0%	45.1%	18.9%
Evanston	19.9%	80.1%	0.0%
Rock Springs	48.5%	27.4%	24.2%
Sheridan	42.9%	28.2%	28.9%
Green River	38.0%	62.0%	0.0%
Douglas	32.5%	0.0%	67.5%
Laramie	25.0%	37.1%	37.9%
Torrington	0.0%	0.0%	100.0%
Rawlins	0.0%	0.0%	100.0%
Buffalo	100.0%	0.0%	0.0%
March	31.8%	44.5%	23.7%
Casper	46.1%	30.1%	23.9%
Cheyenne	36.9%	19.2%	44.0%
Stateline	0.0%	100.0%	0.0%
Gillette	38.2%	43.0%	18.8%
Evanston	12.5%	87.5%	0.0%
Rock Springs	50.3%	28.5%	21.2%
Sheridan	46.6%	28.3%	25.1%
Green River	41.7%	58.3%	0.0%
Laramie	9.6%	48.6%	41.8%
Douglas	32.4%	0.0%	67.6%
Torrington	0.0%	0.0%	100.0%
Rawlins	0.0%	0.0%	100.0%
Buffalo	100.0%	0.0%	0.0%

Handle \$

	Wyoming Downs	Horse Palace	307 Racing	Grand Total
2024	914,439,676	554,290,915	648,631,017	2,117,361,607
January	71,891,763	27,833,769	47,482,974	147,208,506
Casper	22,565,107	7,227,924	8,744,655	38,537,685
Chevenne	15,415,546	3,995,524	13,882,060	33,293,130
Gillette	12,156,143	3,838,051	5,400,345	21,394,540
Rock Springs	7,793,187	4,872,387	4,974,392	17,639,966
Sheridan	2,690,065	2,230,842	5,575,219	10,496,127
Evanston	3,447,282	3,470,511		6,917,794
Green River	2,360,991	2,198,530		4,559,521
Douglas			4,142,554	4,142,554
Laramie	3,337,801			3,337,801
Rawlins			2,871,573	2,871,573
Stataline	1,584,102			1,584,102
Riverton			1,365,503	1,365,503
Torrington			526,674	526,674
Thermopolis	491,058			491,058
Mini Sites	50,480			50,480
February	77,920,121	32,026,172	52,412,677	162,358,970
Casper	24,024,736	8,871,184	9,128,876	42,024,796
Chevenne	16,832,546	4,931,632	14,510,008	36,274,186
Gillette	12,661,036	4,153,405	5,879,445	22,693,885
Rock Springs	9,011,252	5,218,507	5,780,972	20,010,732
Sheridan	2,716,031	2,200,648	6,690,234	11,606,913
Evanston	4,284,825	3,955,041		8,239,866
Green River	3,024,681	2,695,754		5,720,434
Douglas			3,285,347	3,285,347
Laramie	3,098,586			3,098,586
Rawlins			2,982,986	2,982,986
Torrington			2,605,780	2,605,780
Stataline	1,665,047			1,665,047
Riverton			1,549,030	1,549,030
Thermopolis	536,288			536,288
Mini Sites	65,094			65,094
March	88,758,737	38,403,876	58,157,813	185,320,425
Casper	25,985,661	10,674,563	10,349,010	47,009,234
Chevenne	20,261,998	5,490,825	16,529,512	42,282,335
Gillette	14,954,137	4,628,594	6,500,990	26,083,721
Rock Springs	10,004,215	5,626,139	6,694,925	22,325,278
Sheridan	2,904,030	3,101,992	6,196,539	12,202,560
Evanston	4,491,202	5,447,865		9,939,067
Green River	3,333,517	3,433,898		6,767,415
Douglas			4,024,826	4,024,826
Laramie	3,809,259			3,809,259
Rawlins			3,214,980	3,214,980
Torrington			2,816,968	2,816,968
Stataline	2,249,941			2,249,941
Riverton			1,830,064	1,830,064
Thermopolis	710,400			710,400
Mini Sites	54,378			54,378
April	79,005,142	35,379,930	53,857,774	168,242,846
Casper	23,705,133	9,823,308	9,540,532	43,068,973
Cheyenne	17,949,900	5,530,030	15,762,721	39,242,651
Gillette	12,451,835	4,039,648	6,024,116	22,515,600
Rock Springs	9,163,069	5,005,590	5,398,443	19,567,101
Sheridan	2,570,897	2,831,169	5,622,454	11,024,519
Evanston	4,478,571	5,078,882		9,557,453
Green River	1,986,268	3,071,303		5,057,571
Douglas			3,912,500	3,912,500
Laramie	3,705,773			3,705,773
Rawlins			2,912,132	2,912,132
Torrington			2,896,658	2,896,658
Stataline	2,012,469			2,012,469
Riverton			1,788,218	1,788,218
Thermopolis	563,875			563,875
Buffalo	358,624			358,624
Mini Sites	58,728			58,728
May	80,986,701	39,203,518	56,558,136	176,748,355
Casper	23,798,905	11,041,774	10,982,100	45,822,779
Cheyenne	18,058,707	6,211,903	16,445,220	40,715,830
Gillette	14,177,157	4,837,270	6,059,468	25,073,895
Rock Springs	9,018,718	5,366,569	5,027,485	19,412,772

Market Share %

	Wyoming Downs	Horse Palace	307 Racing
2024	43.2%	26.2%	30.6%
January	48.8%	18.9%	32.3%
Casper	58.6%	18.8%	22.7%
Chevenne	46.3%	12.0%	41.7%
Gillette	56.8%	17.9%	25.2%
Rock Springs	44.2%	27.6%	28.2%
Sheridan	25.6%	21.3%	53.1%
Evanston	49.8%	50.2%	0.0%
Green River	51.8%	48.2%	0.0%
Douglas	0.0%	0.0%	100.0%
Laramie	100.0%	0.0%	0.0%
Rawlins	0.0%	0.0%	100.0%
Stataline	100.0%	0.0%	0.0%
Riverton	0.0%	0.0%	100.0%
Torrington	0.0%	0.0%	100.0%
Thermopolis	100.0%	0.0%	0.0%
Mini Sites	100.0%	0.0%	0.0%
February	48.0%	19.7%	32.3%
Casper	57.2%	21.1%	21.7%
Chevenne	46.4%	13.6%	40.0%
Gillette	55.8%	18.3%	25.9%
Rock Springs	45.0%	26.1%	28.9%
Sheridan	23.4%	19.0%	57.6%
Evanston	52.0%	48.0%	0.0%
Green River	52.9%	47.1%	0.0%
Douglas	0.0%	0.0%	100.0%
Laramie	100.0%	0.0%	0.0%
Rawlins	0.0%	0.0%	100.0%
Torrington	0.0%	0.0%	100.0%
Stataline	100.0%	0.0%	0.0%
Riverton	0.0%	0.0%	100.0%
Thermopolis	100.0%	0.0%	0.0%
Mini Sites	100.0%	0.0%	0.0%
March	47.9%	20.7%	31.4%
Casper	55.3%	22.7%	22.0%
Chevenne	47.9%	13.0%	39.1%
Gillette	57.3%	17.7%	24.9%
Rock Springs	44.8%	25.2%	30.0%
Sheridan	23.8%	25.4%	50.8%
Evanston	45.2%	54.8%	0.0%
Green River	49.3%	50.7%	0.0%
Douglas	0.0%	0.0%	100.0%
Laramie	100.0%	0.0%	0.0%
Rawlins	0.0%	0.0%	100.0%
Torrington	0.0%	0.0%	100.0%
Stataline	100.0%	0.0%	0.0%
Riverton	0.0%	0.0%	100.0%
Thermopolis	100.0%	0.0%	0.0%
Mini Sites	100.0%	0.0%	0.0%
April	47.0%	21.0%	32.0%
Casper	55.0%	22.8%	22.2%
Cheyenne	45.7%	14.1%	40.2%
Gillette	55.3%	17.9%	26.8%
Rock Springs	46.8%	25.6%	27.6%
Sheridan	23.3%	25.7%	51.0%
Evanston	46.9%	53.1%	0.0%
Green River	39.3%	60.7%	0.0%
Douglas	0.0%	0.0%	100.0%
Laramie	100.0%	0.0%	0.0%
Rawlins	0.0%	0.0%	100.0%
Torrington	0.0%	0.0%	100.0%
Stataline	100.0%	0.0%	0.0%
Riverton	0.0%	0.0%	100.0%
Thermopolis	100.0%	0.0%	0.0%
Buffalo	100.0%	0.0%	0.0%
Mini Sites	100.0%	0.0%	0.0%
May	45.8%	22.2%	32.0%
Casper	51.9%	24.1%	24.0%
Cheyenne	44.4%	15.3%	40.4%
Gillette	56.5%	19.3%	24.2%
Rock Springs	46.5%	27.6%	25.9%

Sheridan	2,433,672	3,079,973	5,862,680	11,376,325
Evanston	4,172,560	4,972,645		9,145,204
Green River	1,916,485	3,693,386		5,609,871
Douglas			3,798,182	3,798,182
Laramie	3,693,073			3,693,073
Torrington			3,432,731	3,432,731
Rawlins			3,186,817	3,186,817
Stataline	2,083,961			2,083,961
Riverton		1,763,453		1,763,453
Buffalo	1,031,093			1,031,093
Thermopolis	555,923			555,923
Mini Sites	46,446			46,446
June	71,818,743	42,326,314	50,834,175	164,979,232
Casper	19,976,210	9,567,912	10,689,556	40,233,678
Cheyenne	16,476,419	5,353,045	13,357,733	35,187,198
Gillette	12,681,755	4,772,934	5,959,936	23,414,625
Rock Springs	7,670,731	4,591,076	4,692,723	16,954,530
Sheridan	2,440,695	3,066,067	5,621,408	11,128,170
Evanston	4,092,960	5,378,485		9,471,445
Stataline	2,008,680	6,854,319		8,862,999
Green River	1,821,008	2,742,475		4,563,483
Douglas			3,249,466	3,249,466
Laramie	3,217,317			3,217,317
Torrington			2,968,314	2,968,314
Rawlins			2,844,399	2,844,399
Riverton			1,450,641	1,450,641
Buffalo	929,870			929,870
Thermopolis	455,893			455,893
Mini Sites	47,206			47,206
July	72,956,497	55,115,839	52,765,755	180,838,092
Casper	21,878,568	9,934,629	11,193,966	43,007,163
Cheyenne	15,706,527	5,189,732	12,644,952	33,541,211
Gillette	11,622,199	4,367,244	5,752,056	21,741,499
Stataline	1,751,547	18,014,676		19,766,223
Rock Springs	8,061,921	5,750,804	5,371,461	19,184,186
Sheridan	2,440,605	2,861,469	6,137,729	11,439,804
Evanston	4,265,830	5,712,437		9,978,268
Green River	2,016,994	3,284,847		5,301,842
Douglas			3,874,326	3,874,326
Laramie	3,654,011			3,654,011
Torrington			3,334,258	3,334,258
Rawlins			3,018,601	3,018,601
Riverton			1,438,406	1,438,406
Buffalo	991,185			991,185
Thermopolis	544,727			544,727
Mini Sites	22,383			22,383
August	75,428,933	56,774,402	56,228,255	188,431,590
Casper	22,769,153	9,955,446	11,308,088	44,032,688
Cheyenne	15,303,009	5,453,857	14,001,160	34,758,026
Gillette	12,219,606	4,920,370	6,094,712	23,234,688
Rock Springs	9,005,502	5,767,515	5,325,535	20,098,552
Stataline	1,420,526	18,277,449		19,697,975
Sheridan	2,241,379	3,238,942	6,735,044	12,215,365
Evanston	4,295,250	5,770,072		10,065,321
Green River	2,358,863	3,390,752		5,749,614
Rawlins			4,110,453	4,110,453
Douglas			4,013,439	4,013,439
Laramie	3,813,015			3,813,015
Torrington			3,047,106	3,047,106
Riverton			1,592,717	1,592,717
Buffalo	1,526,782			1,526,782
Thermopolis	475,849			475,849
September	72,607,046	54,266,915	54,276,359	181,150,319
Casper	22,248,224	9,752,122	12,010,202	44,010,549
Cheyenne	14,855,326	5,165,409	12,994,351	33,015,086
Gillette	12,329,952	4,695,978	5,807,020	22,832,950
Stataline	1,246,888	19,062,919		20,309,807
Rock Springs	7,640,338	5,056,707	5,382,282	18,079,326
Sheridan	2,205,758	2,464,387	6,645,951	11,316,096
Evanston	3,686,378	5,052,405		8,738,784
Green River	2,489,103	3,016,988		5,506,091
Douglas	909,133		2,896,124	3,805,257
Rawlins			3,802,465	3,802,465
Laramie	3,306,991			3,306,991
Torrington			3,249,979	3,249,979
Riverton			1,487,984	1,487,984
Buffalo	1,302,615			1,302,615
Thermopolis	386,339			386,339

Sheridan	21.4%	27.1%	51.5%
Evanston	45.6%	54.4%	0.0%
Green River	34.2%	65.8%	0.0%
Douglas	0.0%	0.0%	100.0%
Laramie	100.0%	0.0%	0.0%
Torrington	0.0%	0.0%	100.0%
Rawlins	0.0%	0.0%	100.0%
Stataline	100.0%	0.0%	0.0%
Riverton	0.0%	0.0%	100.0%
Buffalo	100.0%	0.0%	0.0%
Thermopolis	100.0%	0.0%	0.0%
Mini Sites	100.0%	0.0%	0.0%
June	43.5%	25.7%	30.8%
Casper	49.7%	23.8%	26.6%
Cheyenne	46.8%	15.2%	38.0%
Gillette	54.2%	20.4%	25.5%
Rock Springs	45.2%	27.1%	27.7%
Sheridan	21.9%	27.6%	50.5%
Evanston	43.2%	56.8%	0.0%
Stataline	22.7%	77.3%	0.0%
Green River	39.9%	60.1%	0.0%
Douglas	0.0%	0.0%	100.0%
Laramie	100.0%	0.0%	0.0%
Torrington	0.0%	0.0%	100.0%
Rawlins	0.0%	0.0%	100.0%
Riverton	0.0%	0.0%	100.0%
Buffalo	100.0%	0.0%	0.0%
Thermopolis	100.0%	0.0%	0.0%
Mini Sites	100.0%	0.0%	0.0%
July	40.3%	30.5%	29.2%
Casper	50.9%	23.1%	26.0%
Cheyenne	46.8%	15.5%	37.7%
Gillette	53.5%	20.1%	26.5%
Stataline	8.9%	91.1%	0.0%
Rock Springs	42.0%	30.0%	28.0%
Sheridan	21.3%	25.0%	53.7%
Evanston	42.8%	57.2%	0.0%
Green River	38.0%	62.0%	0.0%
Douglas	0.0%	0.0%	100.0%
Laramie	100.0%	0.0%	0.0%
Torrington	0.0%	0.0%	100.0%
Rawlins	0.0%	0.0%	100.0%
Riverton	0.0%	0.0%	100.0%
Buffalo	100.0%	0.0%	0.0%
Thermopolis	100.0%	0.0%	0.0%
Mini Sites	100.0%	0.0%	0.0%
August	40.0%	30.1%	29.8%
Casper	51.7%	22.6%	25.7%
Cheyenne	44.0%	15.6%	40.3%
Gillette	52.6%	21.2%	26.2%
Rock Springs	44.8%	28.7%	26.5%
Stataline	7.2%	92.8%	0.0%
Sheridan	18.3%	26.5%	55.1%
Evanston	42.7%	57.3%	0.0%
Green River	41.0%	59.0%	0.0%
Rawlins	0.0%	0.0%	100.0%
Douglas	0.0%	0.0%	100.0%
Laramie	100.0%	0.0%	0.0%
Torrington	0.0%	0.0%	100.0%
Riverton	0.0%	0.0%	100.0%
Buffalo	100.0%	0.0%	0.0%
Thermopolis	100.0%	0.0%	0.0%
September	40.1%	30.0%	30.0%
Casper	50.6%	22.2%	27.3%
Cheyenne	45.0%	15.6%	39.4%
Gillette	54.0%	20.6%	25.4%
Stataline	6.1%	93.9%	0.0%
Rock Springs	42.3%	28.0%	29.8%
Sheridan	19.5%	21.8%	58.7%
Evanston	42.2%	57.8%	0.0%
Green River	45.2%	54.8%	0.0%
Douglas	23.9%	0.0%	76.1%
Rawlins	0.0%	0.0%	100.0%
Laramie	100.0%	0.0%	0.0%
Torrington	0.0%	0.0%	100.0%
Riverton	0.0%	0.0%	100.0%
Buffalo	100.0%	0.0%	0.0%
Thermopolis	100.0%	0.0%	0.0%

October	73,269,470	55,614,780	55,516,827	184,401,077	October	39.7%	30.1%	30.1%
Casper	20,952,997	10,233,151	12,269,825	43,455,973	Casper	48.2%	23.5%	28.2%
Cheyenne	14,859,690	5,087,535	12,975,041	32,922,265	Cheyenne	45.1%	15.5%	39.4%
Gillette	13,427,193	4,754,566	6,356,269	24,538,028	Gillette	54.7%	19.4%	25.9%
Stateline	1,201,060	19,415,056		20,616,116	Stateline	5.8%	94.2%	0.0%
Rock Springs	7,308,761	5,065,586	4,967,187	17,341,533	Rock Springs	42.1%	29.2%	28.6%
Sheridan	2,747,707	2,506,325	7,123,237	12,377,269	Sheridan	22.2%	20.2%	57.6%
Evanston	3,718,603	5,591,366		9,309,969	Evanston	39.9%	60.1%	0.0%
Green River	2,062,671	2,961,196		5,023,867	Green River	41.1%	58.9%	0.0%
Douglas	1,438,941		3,227,159	4,666,099	Douglas	30.8%	0.0%	69.2%
Rawlins			3,871,111	3,871,111	Rawlins	0.0%	0.0%	100.0%
Laramie	3,771,952			3,771,952	Laramie	100.0%	0.0%	0.0%
Torrington			3,214,957	3,214,957	Torrington	0.0%	0.0%	100.0%
Riverton			1,512,042	1,512,042	Riverton	0.0%	0.0%	100.0%
Buffalo	1,276,247			1,276,247	Buffalo	100.0%	0.0%	0.0%
Thermopolis	503,648			503,648	Thermopolis	100.0%	0.0%	0.0%
November	73,548,317	56,342,391	55,104,645	184,995,353	November	39.8%	30.5%	29.8%
Casper	21,898,441	9,758,209	11,875,405	43,532,055	Casper	50.3%	22.4%	27.3%
Cheyenne	14,111,240	5,165,208	13,753,978	33,030,426	Cheyenne	42.7%	15.6%	41.6%
Gillette	13,702,041	4,524,259	5,812,523	24,038,823	Gillette	57.0%	18.8%	24.2%
Stateline	1,046,030	20,593,121		21,639,151	Stateline	4.8%	95.2%	0.0%
Rock Springs	7,775,890	5,115,103	5,169,786	18,060,779	Rock Springs	43.1%	28.3%	28.6%
Sheridan	2,890,792	2,357,286	6,968,428	12,216,506	Sheridan	23.7%	19.3%	57.0%
Evanston	3,721,463	5,851,864		9,573,326	Evanston	38.9%	61.1%	0.0%
Green River	1,720,045	2,977,342		4,697,387	Green River	36.6%	63.4%	0.0%
Douglas	1,317,739		3,070,481	4,388,220	Douglas	30.0%	0.0%	70.0%
Rawlins			3,866,939	3,866,939	Rawlins	0.0%	0.0%	100.0%
Laramie	3,620,563			3,620,563	Laramie	100.0%	0.0%	0.0%
Torrington			2,766,456	2,766,456	Torrington	0.0%	0.0%	100.0%
Riverton			1,820,648	1,820,648	Riverton	0.0%	0.0%	100.0%
Buffalo	1,212,941			1,212,941	Buffalo	100.0%	0.0%	0.0%
Thermopolis	531,133			531,133	Thermopolis	100.0%	0.0%	0.0%
December	76,248,206	61,003,010	55,435,626	192,686,842	December	39.6%	31.7%	28.8%
Casper	21,788,830	11,482,616	11,641,824	44,913,270	Casper	48.5%	25.6%	25.9%
Cheyenne	15,468,925	5,104,893	13,226,815	33,800,633	Cheyenne	45.8%	15.1%	39.1%
Gillette	15,076,797	4,915,511	6,443,552	26,435,859	Gillette	57.0%	18.6%	24.4%
Stateline	898,127	22,068,965		22,967,092	Stateline	3.9%	96.1%	0.0%
Rock Springs	7,967,588	5,252,473	5,759,454	18,979,515	Rock Springs	42.0%	27.7%	30.3%
Sheridan	2,558,777	3,412,884	6,254,130	12,225,790	Sheridan	20.9%	27.9%	51.2%
Evanston	3,713,753	5,716,116		9,429,869	Evanston	39.4%	60.6%	0.0%
Green River	2,283,512	3,049,553		5,333,065	Green River	42.8%	57.2%	0.0%
Douglas	1,410,703		3,385,769	4,796,472	Douglas	29.4%	0.0%	70.6%
Rawlins			3,608,321	3,608,321	Rawlins	0.0%	0.0%	100.0%
Torrington			3,230,562	3,230,562	Torrington	0.0%	0.0%	100.0%
Laramie	3,205,163			3,205,163	Laramie	100.0%	0.0%	0.0%
Riverton			1,885,200	1,885,200	Riverton	0.0%	0.0%	100.0%
Buffalo	1,441,161			1,441,161	Buffalo	100.0%	0.0%	0.0%
Thermopolis	434,871			434,871	Thermopolis	100.0%	0.0%	0.0%
2025	929,115,350	877,155,173	685,157,475	2,491,427,998	2025	37.3%	35.2%	27.5%
January	70,473,462	54,131,217	50,976,206	175,580,884	January	40.1%	30.8%	29.0%
Casper	21,673,649	10,892,582	11,995,489	44,561,720	Casper	48.6%	24.4%	26.9%
Cheyenne	13,644,142	4,421,679	11,657,618	29,723,439	Cheyenne	45.9%	14.9%	39.2%
Gillette	12,420,068	4,710,015	5,468,499	22,598,582	Gillette	55.0%	20.8%	24.2%
Stateline	1,032,628	17,808,507		18,841,135	Stateline	5.5%	94.5%	0.0%
Rock Springs	7,918,235	4,920,396	4,870,541	17,709,173	Rock Springs	44.7%	27.8%	27.5%
Sheridan	2,649,081	3,289,868	5,402,234	11,341,184	Sheridan	23.4%	29.0%	47.6%
Evanston	3,071,412	4,838,835		7,910,247	Evanston	38.8%	61.2%	0.0%
Green River	2,073,712	3,249,334		5,323,046	Green River	39.0%	61.0%	0.0%
Douglas	1,413,429		3,017,131	4,430,560	Douglas	31.9%	0.0%	68.1%
Rawlins			3,586,410	3,586,410	Rawlins	0.0%	0.0%	100.0%
Torrington			3,086,694	3,086,694	Torrington	0.0%	0.0%	100.0%
Laramie	3,043,667			3,043,667	Laramie	100.0%	0.0%	0.0%
Riverton			1,891,590	1,891,590	Riverton	0.0%	0.0%	100.0%
Buffalo	1,099,046			1,099,046	Buffalo	100.0%	0.0%	0.0%
Thermopolis	434,393			434,393	Thermopolis	100.0%	0.0%	0.0%
February	69,783,312	58,983,847	51,893,578	180,660,736	February	38.6%	32.6%	28.7%
Casper	21,168,658	11,316,946	12,115,233	44,600,836	Casper	47.5%	25.4%	27.2%
Cheyenne	13,154,151	5,177,112	12,267,152	30,598,415	Cheyenne	43.0%	16.9%	40.1%
Gillette	12,533,151	4,209,420	5,343,717	22,086,288	Gillette	56.7%	19.1%	24.2%
Stateline	1,147,740	20,450,425		21,598,166	Stateline	5.3%	94.7%	0.0%
Rock Springs	8,606,898	5,295,491	5,317,838	19,220,226	Rock Springs	44.8%	27.6%	27.7%
Sheridan	2,219,458	3,904,970	4,857,692	10,982,120	Sheridan	20.2%	35.6%	44.2%
Evanston	3,041,345	5,070,238		8,111,582	Evanston	37.5%	62.5%	0.0%
Green River	1,988,066	3,559,246		5,547,312	Green River	35.8%	64.2%	0.0%
Douglas	1,279,779		3,042,530	4,322,309	Douglas	29.6%	0.0%	70.4%
Rawlins			3,882,185	3,882,185	Rawlins	0.0%	0.0%	100.0%
Torrington			3,422,852	3,422,852	Torrington	0.0%	0.0%	100.0%
Laramie	3,076,682			3,076,682	Laramie	100.0%	0.0%	0.0%

Riverton			1,644,377	1,644,377	Riverton	0.0%	0.0%	100.0%
Buffalo	1,031,721			1,031,721	Buffalo	100.0%	0.0%	0.0%
Thermopolis	535,663			535,663	Thermopolis	100.0%	0.0%	0.0%
March	85,586,020	69,776,914	63,007,843	218,370,777	March	39.2%	32.0%	28.9%
Casper	26,728,973	12,594,012	13,446,339	52,769,323	Casper	50.7%	23.9%	25.5%
Cheyenne	18,397,690	5,715,213	14,610,801	38,723,703	Cheyenne	47.5%	14.8%	37.7%
Stateline	1,130,939	26,143,819		27,274,758	Stateline	4.1%	95.9%	0.0%
Gillette	13,691,610	4,959,126	6,472,294	25,123,030	Gillette	54.5%	19.7%	25.8%
Rock Springs	8,870,413	6,409,451	6,408,817	21,688,681	Rock Springs	40.9%	29.6%	29.5%
Sheridan	3,253,607	4,428,363	5,842,678	13,524,648	Sheridan	24.1%	32.7%	43.2%
Evanston	4,456,296	5,903,986		10,360,282	Evanston	43.0%	57.0%	0.0%
Green River	2,413,570	3,622,944		6,036,514	Green River	40.0%	60.0%	0.0%
Rawlins			5,247,061	5,247,061	Rawlins	0.0%	0.0%	100.0%
Laramie	3,136,344		1,692,388	4,828,731	Laramie	65.0%	0.0%	35.0%
Douglas	1,447,283		3,270,926	4,718,210	Douglas	30.7%	0.0%	69.3%
Torrington			3,964,455	3,964,455	Torrington	0.0%	0.0%	100.0%
Riverton			2,052,086	2,052,086	Riverton	0.0%	0.0%	100.0%
Buffalo	1,456,257			1,456,257	Buffalo	100.0%	0.0%	0.0%
Thermopolis	603,038			603,038	Thermopolis	100.0%	0.0%	0.0%
April	83,619,034	68,583,828	60,729,891	212,932,753	April	39.3%	32.2%	28.5%
Casper	24,151,271	12,263,224	12,620,504	49,034,999	Casper	49.3%	25.0%	25.7%
Cheyenne	17,459,695	5,755,212	12,962,007	36,176,915	Cheyenne	48.3%	15.9%	35.8%
Stateline	1,050,511	26,721,595		27,772,106	Stateline	3.8%	96.2%	0.0%
Gillette	14,182,860	4,776,501	6,397,762	25,357,123	Gillette	55.9%	18.8%	25.2%
Rock Springs	10,478,290	5,233,569	5,422,133	21,133,993	Rock Springs	49.6%	24.8%	25.7%
Sheridan	3,075,018	4,566,925	5,956,153	13,598,097	Sheridan	22.6%	33.6%	43.8%
Evanston	4,992,705	5,828,569		10,821,274	Evanston	46.1%	53.9%	0.0%
Green River	2,695,648	3,438,233		6,133,882	Green River	43.9%	56.1%	0.0%
Rawlins			5,968,265	5,968,265	Rawlins	0.0%	0.0%	100.0%
Douglas	1,436,941		3,324,904	4,761,845	Douglas	30.2%	0.0%	69.8%
Torrington			4,209,133	4,209,133	Torrington	0.0%	0.0%	100.0%
Laramie	2,066,645		2,011,769	4,078,414	Laramie	50.7%	0.0%	49.3%
Riverton			1,857,260	1,857,260	Riverton	0.0%	0.0%	100.0%
Buffalo	1,526,868			1,526,868	Buffalo	100.0%	0.0%	0.0%
Thermopolis	502,580			502,580	Thermopolis	100.0%	0.0%	0.0%
May	84,300,515	75,910,196	62,036,732	222,247,443	May	37.9%	34.2%	27.9%
Casper	24,722,121	12,832,484	13,755,592	51,310,198	Casper	48.2%	25.0%	26.8%
Cheyenne	18,139,871	6,332,439	13,213,603	37,685,912	Cheyenne	48.1%	16.8%	35.1%
Stateline	788,858	30,680,107		31,468,965	Stateline	2.5%	97.5%	0.0%
Gillette	14,392,258	5,606,520	6,533,235	26,532,013	Gillette	54.2%	21.1%	24.6%
Rock Springs	10,010,089	6,357,150	4,958,712	21,325,952	Rock Springs	46.9%	29.8%	23.3%
Sheridan	2,798,949	4,869,257	6,055,138	13,723,345	Sheridan	20.4%	35.5%	44.1%
Evanston	4,814,898	5,824,428		10,639,327	Evanston	45.3%	54.7%	0.0%
Green River	2,607,949	3,407,810		6,015,759	Green River	43.4%	56.6%	0.0%
Rawlins			5,351,642	5,351,642	Rawlins	0.0%	0.0%	100.0%
Douglas	1,403,480		3,593,689	4,997,169	Douglas	28.1%	0.0%	71.9%
Torrington			4,630,707	4,630,707	Torrington	0.0%	0.0%	100.0%
Laramie	2,440,956		2,080,429	4,521,385	Laramie	54.0%	0.0%	46.0%
Riverton			1,863,984	1,863,984	Riverton	0.0%	0.0%	100.0%
Buffalo	1,732,121			1,732,121	Buffalo	100.0%	0.0%	0.0%
Thermopolis	448,965			448,965	Thermopolis	100.0%	0.0%	0.0%
June	75,884,430	69,946,291	52,520,411	198,351,132	June	38.3%	35.3%	26.5%
Casper	21,349,008	12,150,196	11,289,659	44,788,863	Casper	47.7%	27.1%	25.2%
Cheyenne	16,138,245	5,547,398	11,638,454	33,324,098	Cheyenne	48.4%	16.6%	34.9%
Stateline	600,340	27,548,713		28,149,053	Stateline	2.1%	97.9%	0.0%
Gillette	12,272,860	5,312,328	5,283,651	22,868,839	Gillette	53.7%	23.2%	23.1%
Rock Springs	8,841,198	5,833,562	4,320,613	18,995,373	Rock Springs	46.5%	30.7%	22.7%
Sheridan	2,362,216	4,718,436	5,967,704	13,048,357	Sheridan	18.1%	36.2%	45.7%
Evanston	5,539,918	5,170,966		10,710,884	Evanston	51.7%	48.3%	0.0%
Green River	2,573,884	3,664,691		6,238,575	Green River	41.3%	58.7%	0.0%
Douglas	1,686,111		3,057,848	4,743,959	Douglas	35.5%	0.0%	64.5%
Laramie	2,462,730		2,109,410	4,572,140	Laramie	53.9%	0.0%	46.1%
Rawlins			3,788,182	3,788,182	Rawlins	0.0%	0.0%	100.0%
Torrington			3,390,032	3,390,032	Torrington	0.0%	0.0%	100.0%
Riverton			1,674,857	1,674,857	Riverton	0.0%	0.0%	100.0%
Buffalo	1,516,068			1,516,068	Buffalo	100.0%	0.0%	0.0%
Thermopolis	541,851			541,851	Thermopolis	100.0%	0.0%	0.0%
July	75,924,967	76,036,095	57,855,958	209,817,020	July	36.2%	36.2%	27.6%
Casper	22,339,713	13,309,636	11,223,850	46,873,200	Casper	47.7%	28.4%	23.9%
Cheyenne	14,533,199	5,573,260	14,983,541	35,090,001	Cheyenne	41.4%	15.9%	42.7%
Stateline		30,318,406		30,318,406	Stateline	0.0%	100.0%	0.0%
Gillette	13,002,608	5,511,394	5,324,553	23,838,556	Gillette	54.5%	23.1%	22.3%
Rock Springs	9,950,542	5,777,905	4,294,175	20,022,622	Rock Springs	49.7%	28.9%	21.4%
Sheridan	2,210,334	5,249,811	6,118,788	13,578,933	Sheridan	16.3%	38.7%	45.1%
Evanston	5,621,924	5,989,459		11,611,383	Evanston	48.4%	51.6%	0.0%
Green River	2,534,526	4,306,222		6,840,748	Green River	37.1%	62.9%	0.0%
Douglas	1,645,583		3,435,983	5,081,566	Douglas	32.4%	0.0%	67.6%
			2,413,584	4,507,667	Laramie	46.5%	0.0%	53.5%

Rawlins			4,492,295	4,492,295	Rawlins	0.0%	0.0%	100.0%
Torrington			3,946,759	3,946,759	Torrington	0.0%	0.0%	100.0%
Riverton			1,622,431	1,622,431	Riverton	0.0%	0.0%	100.0%
Buffalo	1,406,000			1,406,000	Buffalo	100.0%	0.0%	0.0%
Thermopolis	586,455			586,455	Thermopolis	100.0%	0.0%	0.0%
August	82,247,566	81,760,519	58,382,172	222,390,256	August	37.0%	36.8%	26.3%
Casper	23,141,776	14,528,966	11,106,529	48,777,272	Casper	47.4%	29.8%	22.8%
Cheyenne	15,720,053	6,436,545	16,246,603	38,403,201	Cheyenne	40.9%	16.8%	42.3%
Steline		32,888,068		32,888,068	Steline	0.0%	100.0%	0.0%
Gillette	13,534,335	6,058,502	5,278,600	24,871,437	Gillette	54.4%	24.4%	21.2%
Rock Springs	9,853,517	6,130,319	4,772,216	20,756,052	Rock Springs	47.5%	29.5%	23.0%
Sheridan	5,439,742	4,893,301	4,939,073	15,272,116	Sheridan	35.6%	32.0%	32.3%
Evanston	5,756,146	7,128,002		12,884,148	Evanston	44.7%	55.3%	0.0%
Green River	2,821,717	3,696,815		6,518,532	Green River	43.3%	56.7%	0.0%
Laramie	2,408,054		2,624,110	5,032,164	Laramie	47.9%	0.0%	52.1%
Douglas	1,525,399		3,338,618	4,864,017	Douglas	31.4%	0.0%	68.6%
Rawlins			4,369,217	4,369,217	Rawlins	0.0%	0.0%	100.0%
Torrington			3,970,811	3,970,811	Torrington	0.0%	0.0%	100.0%
Riverton			1,736,394	1,736,394	Riverton	0.0%	0.0%	100.0%
Buffalo	1,515,122			1,515,122	Buffalo	100.0%	0.0%	0.0%
Thermopolis	531,705			531,705	Thermopolis	100.0%	0.0%	0.0%
September	75,574,821	75,440,433	55,305,367	206,320,621	September	36.6%	36.6%	26.8%
Casper	22,215,818	13,352,924	11,029,875	46,598,617	Casper	47.7%	28.7%	23.7%
Cheyenne	13,547,413	5,168,169	15,073,066	33,788,647	Cheyenne	40.1%	15.3%	44.6%
Steline		28,580,841		28,580,841	Steline	0.0%	100.0%	0.0%
Gillette	13,095,875	5,427,850	5,328,916	23,852,642	Gillette	54.9%	22.8%	22.3%
Rock Springs	9,006,803	6,231,993	4,132,158	19,370,953	Rock Springs	46.5%	32.2%	21.3%
Sheridan	5,341,654	4,349,316	4,993,918	14,684,888	Sheridan	36.4%	29.6%	34.0%
Evanston	5,237,368	6,398,770		11,636,138	Evanston	45.0%	55.0%	0.0%
Green River	2,649,533	4,086,022		6,735,555	Green River	39.3%	60.7%	0.0%
Laramie	1,652,492	1,844,549	1,730,305	5,227,346	Laramie	31.6%	35.3%	33.1%
Douglas	1,302,747		3,312,660	4,615,407	Douglas	28.2%	0.0%	71.8%
Rawlins			4,124,722	4,124,722	Rawlins	0.0%	0.0%	100.0%
Torrington			3,813,170	3,813,170	Torrington	0.0%	0.0%	100.0%
Riverton			1,766,578	1,766,578	Riverton	0.0%	0.0%	100.0%
Buffalo	915,789			915,789	Buffalo	100.0%	0.0%	0.0%
Thermopolis	609,329			609,329	Thermopolis	100.0%	0.0%	0.0%
October	79,354,113	82,252,158	56,173,614	217,779,885	October	36.4%	37.8%	25.8%
Casper	23,680,012	15,499,711	12,010,494	51,190,218	Casper	46.3%	30.3%	23.5%
Cheyenne	14,341,132	5,611,921	14,404,388	34,357,441	Cheyenne	41.7%	16.3%	41.9%
Steline		31,764,136		31,764,136	Steline	0.0%	100.0%	0.0%
Gillette	14,358,749	5,859,535	5,486,956	25,705,241	Gillette	55.9%	22.8%	21.3%
Rock Springs	9,578,662	6,545,549	4,531,332	20,655,543	Rock Springs	46.4%	31.7%	21.9%
Sheridan	5,706,471	4,518,645	4,810,793	15,035,909	Sheridan	38.0%	30.1%	32.0%
Evanston	4,704,820	6,005,370		10,710,189	Evanston	43.9%	56.1%	0.0%
Green River	2,145,796	4,001,844		6,147,641	Green River	34.9%	65.1%	0.0%
Laramie	1,529,418	2,445,446	1,758,762	5,733,626	Laramie	26.7%	42.7%	30.7%
Douglas	1,273,560		3,030,319	4,303,879	Douglas	29.6%	0.0%	70.4%
Rawlins			4,299,810	4,299,810	Rawlins	0.0%	0.0%	100.0%
Torrington			4,146,630	4,146,630	Torrington	0.0%	0.0%	100.0%
Riverton			1,694,130	1,694,130	Riverton	0.0%	0.0%	100.0%
Buffalo	1,649,913			1,649,913	Buffalo	100.0%	0.0%	0.0%
Thermopolis	385,579			385,579	Thermopolis	100.0%	0.0%	0.0%
November	74,002,432	79,467,795	54,924,987	208,395,214	November	35.5%	38.1%	26.4%
Casper	21,412,984	15,074,018	11,386,149	47,873,152	Casper	44.7%	31.5%	23.8%
Cheyenne	13,892,234	5,567,429	14,466,142	33,925,805	Cheyenne	40.9%	16.4%	42.6%
Steline		30,955,301		30,955,301	Steline	0.0%	100.0%	0.0%
Gillette	12,447,680	5,597,734	5,252,782	23,298,196	Gillette	53.4%	24.0%	22.5%
Rock Springs	9,451,941	5,905,092	4,309,911	19,666,944	Rock Springs	48.1%	30.0%	21.9%
Sheridan	5,928,123	4,124,999	4,253,520	14,306,641	Sheridan	41.4%	28.8%	29.7%
Evanston	4,581,244	6,469,367		11,050,612	Evanston	41.5%	58.5%	0.0%
Green River	2,437,115	3,803,941		6,241,056	Green River	39.0%	61.0%	0.0%
Laramie	1,330,497	1,969,915	2,067,444	5,367,855	Laramie	24.8%	36.7%	38.5%
Torrington			4,310,757	4,310,757	Torrington	0.0%	0.0%	100.0%
Douglas	1,204,534		2,970,567	4,175,101	Douglas	28.9%	0.0%	71.1%
Rawlins			4,081,109	4,081,109	Rawlins	0.0%	0.0%	100.0%
Riverton			1,826,605	1,826,605	Riverton	0.0%	0.0%	100.0%
Buffalo	1,316,080			1,316,080	Buffalo	100.0%	0.0%	0.0%
December	72,364,680	84,865,880	61,350,717	218,581,276	December	33.1%	38.8%	28.1%
Casper	21,687,781	16,650,026	12,453,010	50,790,817	Casper	42.7%	32.8%	24.5%
Cheyenne	12,254,427	6,002,260	15,675,880	33,932,567	Cheyenne	36.1%	17.7%	46.2%
Steline		31,389,566		31,389,566	Steline	0.0%	100.0%	0.0%
Gillette	12,144,761	6,639,642	6,223,237	25,007,641	Gillette	48.6%	26.6%	24.9%
Rock Springs	9,606,435	6,254,000	4,903,232	20,763,667	Rock Springs	46.3%	30.1%	23.6%
Sheridan	6,136,922	4,505,580	4,622,653	15,265,155	Sheridan	40.2%	29.5%	30.3%
Evanston	4,501,069	6,467,533		10,968,602	Evanston	41.0%	59.0%	0.0%
Green River	1,757,295	4,539,827		6,297,122	Green River	27.9%	72.1%	0.0%
Laramie	1,267,671	2,417,446	2,478,220	6,163,337	Laramie	20.6%	39.2%	40.2%

Douglas	3,956,403	5,474,983	Douglas	27.7%	0.0%	72.3%	
Torrington	4,492,181	4,492,181	Torrington	0.0%	0.0%	100.0%	
Rawlins	4,268,865	4,268,865	Rawlins	0.0%	0.0%	100.0%	
Riverton	2,277,034	2,277,034	Riverton	0.0%	0.0%	100.0%	
Buffalo	1,489,739	1,489,739	Buffalo	100.0%	0.0%	0.0%	
2026	220,387,151	294,711,093	168,889,482	683,987,727	32.2%	43.1%	24.7%
January	72,470,367	87,275,311	56,758,703	216,504,381	33.5%	40.3%	26.2%
Casper	21,527,035	16,116,038	11,080,565	48,723,638	44.2%	33.1%	22.7%
Stataline		33,113,132		33,113,132	0.0%	100.0%	0.0%
Cheyenne	11,900,494	6,505,608	14,530,504	32,936,606	36.1%	19.8%	44.1%
Gillette	11,787,141	7,380,227	6,518,152	25,685,520	45.9%	28.7%	25.4%
Rock Springs	9,100,774	5,949,369	4,234,180	19,284,323	47.2%	30.9%	22.0%
Sheridan	5,940,943	4,656,548	4,155,765	14,753,255	40.3%	31.6%	28.2%
Evanston	5,543,753	7,207,543	7,207,543	12,751,296	43.5%	56.5%	0.0%
Green River	2,358,637	4,143,315		6,501,952	36.3%	63.7%	0.0%
Douglas	1,668,380		3,948,945	5,617,325	29.7%	0.0%	70.3%
Laramie	1,240,765	2,203,532	1,983,924	5,428,222	22.9%	40.6%	36.5%
Torrington			4,285,193	4,285,193	0.0%	0.0%	100.0%
Rawlins			4,184,517	4,184,517	0.0%	0.0%	100.0%
Riverton			1,836,957	1,836,957	0.0%	0.0%	100.0%
Buffalo	1,402,445			1,402,445	100.0%	0.0%	0.0%
February	70,314,522	98,967,486	54,322,672	223,604,680	31.4%	44.3%	24.3%
Casper	21,965,362	15,041,533	11,593,002	48,599,896	45.2%	30.9%	23.9%
Cheyenne	11,824,686	6,105,141	15,035,271	32,965,097	35.9%	18.5%	45.6%
Stataline		32,454,344		32,454,344	0.0%	100.0%	0.0%
Gillette	9,913,783	12,416,613	5,188,724	27,519,120	36.0%	45.1%	18.9%
Evanston	4,431,913	17,883,584		22,315,496	19.9%	80.1%	0.0%
Rock Springs	8,852,960	4,998,296	4,419,035	18,270,290	48.5%	27.4%	24.2%
Sheridan	6,253,082	4,101,152	4,205,438	14,559,672	42.9%	28.2%	28.9%
Green River	2,502,321	4,086,298		6,588,619	38.0%	62.0%	0.0%
Douglas	1,767,410		3,669,746	5,437,156	32.5%	0.0%	67.5%
Laramie	1,266,251	1,880,526	1,922,164	5,068,941	25.0%	37.1%	37.9%
Torrington			4,283,158	4,283,158	0.0%	0.0%	100.0%
Rawlins			4,006,135	4,006,135	0.0%	0.0%	100.0%
Buffalo	1,536,756			1,536,756	100.0%	0.0%	0.0%
March	77,602,262	108,468,296	57,808,107	243,878,665	31.8%	44.5%	23.7%
Casper	24,683,746	16,108,131	12,807,718	53,599,595	46.1%	30.1%	23.9%
Cheyenne	13,318,503	6,921,405	15,872,354	36,112,262	36.9%	19.2%	44.0%
Stataline		32,590,049		32,590,049	0.0%	100.0%	0.0%
Gillette	11,372,321	12,787,183	5,598,910	29,758,415	38.2%	43.0%	18.8%
Evanston	3,177,657	22,333,623		25,511,279	12.5%	87.5%	0.0%
Rock Springs	10,432,162	5,901,739	4,386,402	20,720,303	50.3%	28.5%	21.2%
Sheridan	7,302,591	4,434,035	3,923,658	15,660,284	46.6%	28.3%	25.1%
Green River	3,272,996	4,570,226		7,843,223	41.7%	58.3%	0.0%
Laramie	554,290	2,821,905	2,426,981	5,803,176	9.6%	48.6%	41.8%
Douglas	1,865,547		3,883,642	5,749,189	32.4%	0.0%	67.6%
Torrington			4,696,383	4,696,383	0.0%	0.0%	100.0%
Rawlins			4,212,057	4,212,057	0.0%	0.0%	100.0%
Buffalo	1,622,450			1,622,450	100.0%	0.0%	0.0%
Grand Total	2,063,942,177	1,726,157,181	1,502,677,974	5,292,777,332			