

# WARRANTY DEED

## WARRANTY DEED.

UNION PACIFIC RAILROAD CO.  
TO

*Harren Live Stock Company*

THE STATE OF WYOMING,  
County of Laramie.

This instrument was filed for record on the 10 day  
of March, A. D. 1907, at 10<sup>25</sup> o'clock A.M.  
and is duly recorded in Book 145 on Page 221.

*Edward Arlett*  
County Clerk and Ex-Officio Register of Deeds.

By \_\_\_\_\_ Deputy.

*Arthur H. S. S.*

Contract No. 3245-7

## UNION PACIFIC RAILROAD COMPANY.

Deed No. 1806

KNOW ALL MEN BY THESE PRESENTS, That UNION PACIFIC RAILROAD COMPANY, a corporation existing under and by virtue of the laws of the State of Utah, in consideration of the sum of ten thousand two hundred and fifty Dollars, to it paid, the receipt of which is hereby acknowledged, doth subject

however to the exceptions, reservations and conditions hereinafter written, hereby grant, bargain, sell and convey unto Harren Live Stock Company, a corporation existing under and by virtue of the laws of the State of Wyoming in the State of Wyoming the following described real estate, situate, lying and being in the County of Laramie and in the State of Wyoming, to-wit:

All of Sections Nos. One (1), Three (3), Five (5), Eleven (11) and Thirteen (13) in Township No. Eleven (11) North of Range No. Sixty-seven (67) West of the Sixth Principal Meridian; Lots Nos. One (1), Two (2), Three (3), and Four (4), the South Half of the North Half (S 1/2 of N 1/2) and the South Half (S 1/2) of Section No. twenty-three (23), and all of Section No. Twenty-five (25), Twenty-six (26) and Thirty-five (35), in Township No. Twelve (12) North of Range No. Sixty-seven (67) West of the Sixth Principal Meridian; and also the following described real estate, situate, lying and being in the County of Laramie and in the State of Wyoming, to-wit: All of Sections Nos. One (1), Three (3), Eleven (11), Thirteen (13) and Fifteen (15); and Lots Nos. One (1), Two (2), Three (3), and Four (4) of Section No. Twenty-three (23) in Township No. Twelve (12) North of Range No. Sixty-seven (67) West of the Sixth Principal Meridian, and all of Sections Nos. Thirty-three (33) and Thirty-five (35) in Township No. Thirteen (13) North of Range No. Sixty-seven (67) West of the Sixth Principal Meridian.

of Section No. \_\_\_\_\_ in Township No. \_\_\_\_\_ North of Range No. \_\_\_\_\_ West of the Sixth Principal Meridian, containing, according to the United States survey thereof ten thousand two hundred and fifty acres more or less, subject, however to a right-of-way of lawful width for any and all county roads heretofore established over, upon, and across the premises herein described.

EXCEPTING AND RESERVING to said Union Pacific Railroad Company, its successors and assigns,  
FIRST: All oil, coal and other minerals within an underlying said lands.  
SECOND: The exclusive right to prospect in and upon said land for oil, coal and other minerals therein, or which may be supposed to be therein, and to mine for and remove, from said land, all oil, coal and other minerals which may be found thereon by any one.

THIRD: The right of ingress, egress and regress upon said land to prospect for, mine and remove any and all such oil, coal or other minerals, and the right to use so much of said land as may be convenient or necessary for the right-of-way to and from such prospect places or mines, and for the convenient and proper operation of such prospect places, mines, and for roads and approaches thereto or for removal therefrom of oil, coal, mineral, machinery, or other material.

FOURTH: The right to said Union Pacific Railroad Company to maintain and operate its railroad in its present form of construction, and to make any change in the form of construction or method of operation of said railroad.

TO HAVE AND TO HOLD, subject to the said exceptions, reservations and conditions, the said premises with all the rights and appurtenances thereto belonging unto the said Harren Live Stock Company

grantee, its successors, heirs and assigns forever, and the said Union Pacific Railroad Company doth hereby covenant with the said grantee that at the making of this instrument it is well seized of the said premises as of a good and indefeasible estate in fee, and hath good right to sell and convey the same, and that it will warrant and defend the title to said premises unto the said grantee, its successors, heirs and assigns forever against the lawful claims of all persons whomsoever.

Excepting as against all taxes and assessments levied upon said premises for or during the year 1907 and subsequent years and excepting against any rights, liens or encumbrances created or permitted, by any other person than the said grantor, since the \_\_\_\_\_ day of \_\_\_\_\_, 1906.

And Whereas, said Union Pacific Railroad Company did, on the 1st day of July, 1907, execute and deliver to The Mercantile



tract of land for said purpose for which granted, the rights of said grantee to the use of said land and easement shall terminate and cease, and all rights and interest vested in said grantee by this grant of easement shall revert to the State of Wyoming, its successors and assigns, the same as if this grant had never been made.

IN TESTIMONY WHEREOF, The State Board of Land Commissioners has caused this instrument to be signed by its President and countersigned by its Secretary, and its seal to be hereunto affixed the sixth day of August A. D. 1926.

State Board of Land  
Commissioners  
seal  
Wyoming

Nellis Taylor Rose  
Governor, President State Board of  
Land Commissioners.

Countersigned: G. H. McWainnie  
Commissioner of Public Lands, Secretary.

(SEAL)

\*\*\*\*\*

PROCEEDINGS  
177170  
D.P.

RIGHT OF WAY

The State of Wyoming )  
County of Laramie )SS

WARREN LIVE STOCK COMPANY

to

COLORADO-WYOMING GAS COMPANY

This Instrument was filed for record on the 23 day of December A. D. 1926 at 10:50 o'clock A. M. and is duly recorded in Book 279 on page 82.

R. A. Grace

County Clerk and Ex-Officio Register of Deeds

By-----Deputy.

RIGHT-OF-WAY CONTRACT.

For and in consideration of the sum of Seven Hundred and Fifty Dollars (\$750.00) to it in hand paid, the receipt of which is hereby confessed and acknowledged, as full consideration of right of way and for damages occasioned by installing the pipe line and telephone and telegraph line hereinafter described, the Warren Live Stock Company, a corporation of the State of Wyoming, grantor, does hereby grant to the Colorado-Wyoming Gas Company, a corporation of the State of Colorado, grantee, its successors and assigns, the use of a right of way to lay, maintain, alter, repair, operate, remove and relay paralleled pipe lines for the transportation of gas, and, if necessary, erect, maintain and operate telephone and telegraph lines. It being understood that from the point in Section 17, Township 12 North, Range 67 where the pipe line crosses the highway to the point in Section 4, Township 12 North, Range 67 where said pipe line re-crosses the highway, there shall be no telephone or telegraph line constructed upon the lands hereinafter described. Grantee to be responsible for damages to growing crops occasioned by making future repairs to said line and the laying and maintaining of other lines. Said right of way to be a strip twenty feet wide being ten feet on each side of the pipe line marked in red on the accompanying map, which map is hereto attached and marked "Exhibit A" and made a part of this agreement. The lands over which this right of way is granted are described as follows, to-wit:-

East half (SE $\frac{1}{2}$ ) of Section Twenty-seven (27); South half (S $\frac{1}{2}$ ) of Section Thirty-four (34), all in Township Eleven (11) North, Range Sixty-eight (68) West; East half (E $\frac{1}{2}$ ) of Section Seventeen (17); West Half (W $\frac{1}{2}$ ) and the Northeast quarter (NE $\frac{1}{4}$ ) of Section Nine (9); Southeast quarter (SE $\frac{1}{4}$ ) of Section Four (4); Northwest quarter (NW $\frac{1}{4}$ ) of Section Three (3), all in Township Twelve (12) North, Range Sixty-seven (67) West; the East half (E $\frac{1}{2}$ ) of Section Twenty-seven (27); the West half (W $\frac{1}{2}$ ) and the Northeast quarter (NE $\frac{1}{4}$ ) of Section Twenty-three (23); the Northeast quarter (NE $\frac{1}{4}$ ) of Section Fourteen (14), all in Township Thirteen (13), North, Range Sixty-seven (67) and all West of the Sixth Principal Meridian.

The grantee hereby agrees that the ground and all fences, gates and other improvements shall be left in the same condition as they were before being disturbed by the work of laying the said pipe line, and that all meadow lands in which a trench or trenches are dug for the laying of said pipe line, shall be levelled and packed so that irrigation water shall travel over said meadow lands to the same extent as before such digging.

The grantee agrees to sell gas to the grantor at the same rates as are charged in the City of Cheyenne.

This grant to continue so long as the grantee continues to use the land herein granted for the purposes above specified and no longer.

IN WITNESS WHEREOF, the parties hereto have caused these presents to be executed by their respective officers, duly authorized, and the corporate seals to be here-to affixed this 8th day of April 1926.

Attest:  
Hiram Sapp  
Secretary.

Warren Live Stock Company  
By Fred E. Warren  
Vice President.

Warren Live Stock Company  
Cheyenne, Wyoming.

COLORADO-WYOMING GAS COMPANY

Attest: H. P. Davis  
Secretary.

By Clarence J. Shortess  
Vice-President.

Colorado-Wyoming Gas Co.  
Corporate seal  
1925  
Delaware

WITNESS:  
To signatures of Clarence J. Shortess  
and H. P. Davis  
G. A. McNeill

WITNESS:  
To signatures of Fred E. Warren and  
Hiram Sapp  
D. B. Gillespie

THE STATE OF WYOMING )  
                                  ) SS.  
COUNTY OF LARAMIE.    )

On this 14th day of April 1926, before me appeared Fred E. Warren and Hiram Sapp, to me personally known, who being by me duly sworn did say that they are the Vice President and Secretary respectively of WARREN LIVE STOCK COMPANY and that the seal affixed to said instrument is the corporate seal of said corporation and that said instrument was signed and sealed in behalf of said corporation by authority of its Board of Directors and said Fred E. Warren and Hiram Sapp acknowledged said instrument to be the free act and deed of said corporation.

Given under my hand and notarial seal this 14th day of April 1926.

My commission expires Sept. 17, 1929.

W. F. Nelson  
Notary Public  
Laramie County,  
Wyo.

W. F. Nelson  
Notary Public.

THE STATE OF Colorado )  
                                  ) SS.  
COUNTY OF Larimer    )

I, Ruth Churchill, a notary public, in and for said County and State, do hereby certify that Clarence J. Shortess Vice President and H. P. Davis Sec'y. Secretary of COLORADO-WYOMING GAS COMPANY, the above described corporation, who are personally known to me to be such President and Secretary respectively of said corporation, and who are personally known to me to be the same persons who executed the foregoing instrument in writing on behalf of COLORADO-WYOMING GAS COMPANY, the above described corporation, appeared before me this day in person and acknowledged that they signed, sealed and delivered the said instrument as their free and voluntary act, and as the free and voluntary act and deed of said corporation, for the uses and purposes there-in specified.

Given under my hand and notarial seal this 8th day of April 1926.

My commission expires March 27-1928.

Ruth Churchill  
Notary Public  
Larimer County,  
Colorado.

Ruth Churchill  
Notary Public.

174

Recorded at 17 JUL 2 1964  
Book No. 42715

BOOK 700

This Deed, made this 1st day of July, 1964, in the year of our Lord one thousand nine hundred and sixty-four, between COLORADO-WYOMING GAS COMPANY

a corporation duly organized and existing under and by virtue of the laws of the State of Delaware of the first part, and CHEYENNE LIGHT, FUEL and POWER COMPANY, a corporation duly organized and existing under and by virtue of the laws of the State of Wyoming of the second part.

WITNESSETH, That the said party of the first part, for and in consideration of the sum of Ten Dollars and other good and valuable consideration to the said party of the first part in hand paid by the said party

of the second part, the receipt whereof is hereby confessed and acknowledged, hath remised, released, sold, conveyed and QUIT CLAIMED, and by these presents doth remise, release, sell, convey and QUIT CLAIM unto the said party of the second part, its ~~heirs and~~ assigns forever, all the right, title, interest, claim and demand which the said party of the first part hath in and to the following described rights of way situate, lying and being in the County of Laramie and State of Wyoming

The right of way described in that certain AGREEMENT dated May 9, 1951 and recorded May 16, 1951 in Book 500, Page 181 of the Laramie County, Wyoming records over and across the following described property, to-wit:

A portion of the Southwest quarter (SW $\frac{1}{4}$ ) of Section Thirty-six (36), Township Fourteen, (14) North, Range Sixty-Seven (67) West of the 6th P.M.

The right of way described in that certain RIGHT OF WAY CONTRACT dated May 3, 1926 and recorded December 23, 1926 in Book 279, Page 80 of the Laramie County, Wyoming records over and across the following described property, to-wit:

A strip of land twenty feet wide being ten feet on each side of a center line across the Northwest Quarter of Sec. 12, Twp. 13 North, Range 67 West, 6th P.M., said line being described as follows: Beginning at a point on the South line of the NW $\frac{1}{4}$  of said Sec. 12, distant 730 feet East from the intersection of the South line of the NW $\frac{1}{4}$  of Sec. 12 and the West line of said Sec. 12 running thence N. 22°30' East 2917.7 feet to a point on the North line of said Sec. 12 distant 1973 feet East from the Northwest corner of said Sec. 12.

The right of way described in that certain RIGHT OF WAY CONTRACT dated February 4, 1926 and recorded September 22, 1927 in Book 279 Page 542 of the Laramie County, Wyoming records over and across the following described property, to-wit:

The Southwest quarter (SW $\frac{1}{4}$ ) of Section twelve (12) Township thirteen (13) Range sixty-seven (67) West of the sixth principal meridian (6th P.M.)

That part of the right of way described in that certain RIGHT OF WAY CONTRACT, dated April 8, 1926 and recorded December 23, 1926 in Book 279, Page 82 of the Laramie County, Wyoming records over and across the following described property, to-wit:

DOCUMENTAL

000

East half (E $\frac{1}{2}$ ) of Section Seventeen (17); West Half (W $\frac{1}{2}$ ) and the Northeast Quarter (NE $\frac{1}{4}$ ) of Section Nine (9); Southeast quarter (SE $\frac{1}{4}$ ) of Section Four (4); Northwest quarter (NW $\frac{1}{4}$ ) of Section Three (3), all in Township Twelve (12) North, Range Sixty-seven (67) West; the East half (E $\frac{1}{2}$ ) of Section Twenty-seven (27); the West half (W $\frac{1}{2}$ ) and the Northeast Quarter (NE $\frac{1}{4}$ ) of Section Twenty-three (23); the Northeast quarter (NE $\frac{1}{4}$ ) of Section Fourteen (14), all in Township Thirteen (13) North, Range Sixty-seven (67) and all West of the Sixth Principal Meridian, except the South 774 feet of said right of way lying in the SW $\frac{1}{4}$  of the SE $\frac{1}{4}$  of Section 17, Township 12 North, Range 67 West of the 6th P.M.

The right of way described in that certain RIGHT OF WAY EASEMENT dated May 28, 1962 and recorded June 1, 1962 in Book 731, Page 261 of the Laramie County, Wyoming records over and across the following described property, to-wit:

Beginning at the Southeast Corner of Section 11, Township 13 North Range 67 West, of the 6th P.M. thence North 88°48' West a distance of 366 feet, thence South 26°07' West a distance of 42 feet to the true point of beginning; thence North 63°53' West a distance of 16 feet, thence North 28°43' West a distance of 175.5 feet, thence North 88°40' West a distance of 2 feet to a point on the East right-of-way line of Interstate Highway No. 25 (U. S. 87), this point being 506 feet West of, and 117 feet North of the Southeast corner of said Section 11. Also beginning at a point on the West right-of-way line of Interstate Highway No. 25 (U. S. 87) which bears North 88°40' West a distance of 380 feet, plus or minus, from the point of termination on the East Right-of-way line of Interstate Highway No. 25 (U. S. 87); thence North 88°40' West a distance of 9 feet, thence South 6°10' West a distance of 1240 feet, plus or minus, thence South 6°20' East a distance of 340 feet, plus or minus, to the point of termination, where the above described Right-of-way centerline intersects with the existing Colorado-Wyoming Gas pipeline right-of-way.

The right of way described in that certain RIGHT OF WAY CONTRACT dated February 5, 1926 and recorded September 22, 1927 in Book 279 Page 543 of the Laramie County, Wyoming records over and across the following described property, to-wit:

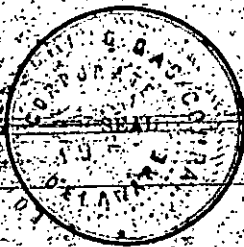
Southeast quarter (SE $\frac{1}{4}$ ) of Section Fourteen (14), Township Thirteen (13) North, Range Sixty-seven (67) West of the Sixth Principal Meridian (6th P.M.)

The right of way described in that certain RIGHT OF WAY EASEMENT dated May 28, 1962 and recorded June 1, 1962 in Book 731, Page 259 of the Laramie County, Wyoming records over and across the following described property, to-wit:

Beginning at the South 1/4 corner of Section 27, Township 13 North, Range 67 West, of the 6th P.M. thence due North along the North-South half section line of said Section a distance of 1025 feet, plus or minus, thence due East a distance of 180 feet, plus or minus, to the true point of beginning; thence North 55°0' East a distance of 562 feet, plus or minus, to the point of termination, where the above described Right-of-way centerline intersects the existing Colorado-Wyoming Gas pipeline Right-of-way.

TO HAVE AND TO HOLD the same, together with all and singular the appurtenances and privi-  
 leges therunto belonging, or in anywise therunto appertaining, and all the estate, right, title, interest  
 and claim whatsoever, of the said party of the first part, either in law or equity, to the only proper use,  
 benefit and behoof of the said party of the second part, it is ~~hereby~~ assigned forever.

IN WITNESS WHEREOF, The said party of the first part hath caused its corporate name to be  
 hereunto subscribed by its Vice President, and its corporate seal to be hereunto affixed, attested by its  
 Secretary, the day and year first above written.



COLORADO-WYOMING GAS COMPANY

By *[Signature]* Vice President

Attest

*[Signature]*  
 Secretary

STATE OF COLORADO  
 City and County of Denver

The foregoing instrument was acknowledged before me this 1st day of July  
 1964 by *[Signature]* as Vice President and  
*[Signature]* as Secretary of  
 COLORADO-WYOMING GAS COMPANY a corporation.

My notarial commission expires *[Signature]* 12/1/65

Witness my hand and official seal.



*[Signature]*  
 Notary Public

APPROVED FOR RECORDED  
 [Signature]

Given under my hand and seal this 22nd day of October, 1934.

WARREN J. NELSON  
NOTARY PUBLIC  
MOUNTAIN STATES TELEPHONE AND TELEGRAPH COMPANY  
WYOMING

WARREN J. TAYLOR  
Notary Public.

My commission expires on the 31st day of January, 1936.

\*If corporation has no seal, state that no seal has been procured by said corporation.

\*\*\*\*\*

PROOF READ *w/R*  
273811  
OR

RIGHT OF WAY

THE STATE OF WYOMING }  
COUNTY OF LARAMIE } SS.

WARREN LIVE STOCK CO.

to

THE MOUNTAIN STATES TELEPHONE AND TELEGRAPH CO.

This instrument was filed for record on the 22 day of October A.D. 1934 at 1:30 o'clock P.M. and is duly recorded in Book 316 on page 292.

R. A. GRACE.

County Clerk and Ex-Officio Register of Deeds.

By ----- -Deputy.

Retain Permanently

Form 3390

Correct: G. R. MacDougall R.O.W. Agent. Approved: R. A. Keat State Genst. Engineer. Approved: Leon Ayersman State Plant Superintendent

\$1.00 RECEIVED OF THE MOUNTAIN STATES TELEPHONE AND TELEGRAPH CO. One and no/100 Dollars, in consideration of which we hereby grant unto said Company, its successors and assigns, the right, privilege and authority to construct, operate and maintain its lines of Telephone and Telegraph, including the necessary underground conduit, poles, cables, wires and fixtures upon, over and across the property which ----- own, or in which we have any interest, in the SW 1/4 Sec. 4, NE 1/4 Sec. 9, NE 1/4 Sec. 20, and NW 1/4 Sec. 16, T. 14N., R. 57 W. of the 6th P.M.

County of Laramie and State of Wyoming and upon and along the roads, streets or highways adjoining the said property, with the right to permit the attachment of the wires of any other company, and the right to trim any trees along said lines so as to keep the wires cleared at least forty-eight inches, to erect and set the necessary guy and brace poles and anchors and to attach thereto the necessary guy wires. Warren Live Stock Co. is to receive such poles from old line as cannot be reset.

Said sum being received in full payment therefor.

Witness my hand and seal this 22nd day of October A.D. 1934 at Cheyenne, Wyo. (Postoffice Address)

Witnesses: W. F. Nelson as to both

WARREN LIVE STOCK CO.

WARREN LIVE STOCK COMPANY CHEYENNE, WYOMING

By Fred E. Warren, Pt. (Seal)

Attest: Hiram Sapp, Jac. (Seal)

----- (Seal)  
Land Owner)

No officer or employee of this Company is authorized to procure a receipt to a voucher, except upon payment of its amount, and the COMPANY hereby gives notice, that if this voucher is signed without payment being made, it is done at the SIGNER'S OWN RISK.

DENVER - SALT LAKE TOLL Line.

STATE OF WYOMING }  
COUNTY OF LARAMIE } SS.

I, W. F. Nelson a Notary Public in and for said County and State, do hereby certify that said Fred E. Warren the President, and Hiram Sapp the Secretary of the Warren Live Stock Company, a corporation organized and existing under the laws of the State of Wyoming, who are both personally known by me and by me known to be the President and Secretary, respectively, of said corporation appeared before me this day in person and acknowledged that they signed, sealed and delivered this right-of-way agreement as the

from the... of the said corporation, with full power and authority for the uses and purposes therein set forth.

Witness my hand and notarial seal this 22nd day of October, A.D. 1934.

My commission expires Sept. 17, 1937.

NOTARY PUBLIC  
LARAMIE COUNTY  
WYOMING

W. F. Nelson  
Notary Public.

PROOF READ *w/r*  
273845

AFFIDAVIT

THE STATE OF WYOMING }  
COUNTY OF LARAMIE } ss.

This instrument was filed for record at 11:15 o'clock A.M. on the 23 day of October A.D. 1934 and duly recorded in Book 316 on page 293.

R. A. GRACE.

County Clerk and Ex-Officio Register of Deeds.

By - - - - - Deputy.

STATE OF WYOMING }  
COUNTY OF LARAMIE } ss.

Almeda Kelly, being first duly sworn on her oath according to law deposed and says: I reside at 209 East 3rd Avenue, Cheyenne, Wyoming, and have resided in said city for more than twelve years last past. I was personally acquainted with Althea Schamp of the County of Laramie in the State of Wyoming, who acquired ownership of lot four in block seventeen, Pershing Heights Addition to the City of Cheyenne, Wyoming, which property was subsequently conveyed by deed to Dolores E. Dittman. The said Althea Schamp was at the time of making such conveyance to Dolores E. Dittman a widow.

Deponent further says she is personally acquainted with Dolores E. Dittman, the grantee of the said Althea Schamp to said described lot four in block seventeen in Pershing Heights Addition to the City of Cheyenne, Wyoming; that the said Dolores E. Dittman subsequently conveyed the said property to Bruno E. Dittman; that the said Bruno E. Dittman was at the time of the conveyance of said lot, the husband of the said Dolores E. Dittman and that the said Bruno E. Dittman and Dolores E. Dittman were living together as husband and wife. Further this deponent saith not SO HELP ME GOD.

Almeda Kelly

Subscribed and sworn to before me this 17th day of October, 1934.

Harry B. Henderson  
Notary Public.

HARRY B. HENDERSON  
NOTARY PUBLIC  
LARAMIE COUNTY  
WYOMING

My commission expires March 2, 1936.

STATE OF WYOMING }  
COUNTY OF LARAMIE } ss.

CORROBORATIVE AFFIDAVIT

Dolores E. Dittman, being first duly sworn on her oath according to law deposed and says: I am a resident of the City of Cheyenne and the wife of Bruno E. Dittman; that I have read the foregoing affidavit of Almeda Kelly and know the contents thereof; the statements therein made are true. This affidavit is made for the purpose of corroborating the affidavit of the said Almeda Kelly. Further this deponent saith not, SO HELP ME GOD.

Dolores E. Dittman

Subscribed and sworn to before me this 17th day of October, 1934.

Harry B. Henderson  
Notary Public.

HARRY B. HENDERSON  
NOTARY PUBLIC  
LARAMIE COUNTY  
WYOMING



EXHIBIT "A" OF THE ASSIGNMENT OF THE A & B CABLES  
ON THE K. CARRIER ROUTE IN WYOMING

LARAMIE COUNTY

<u>REGISTER NO.</u>	<u>NAME OF GRANTOR</u>	<u>DATE</u>	<u>RECORDING INFORMATION BOOK-PAGE</u>
313427 ✓	James Morton, et ux	11/26/40	
✓313427	James Morton, et ux	9/15/41	370-399 ✓
313427	James Morton, et ux	9/15/41	
317063	Nels E. Elkar	11/29/40	
317063	Nels E. Elkar	9/11/41	370-400 ✓
✓317063	Nels E. Elkar	9/11/41	
✓317063	The American National Bank of Cheyenne	4/30/42	373-384 ✓
307977	Bert McGee, et ux	12/10/40	
✓307977	Bert McGee, et ux	5/07/41	366-231 ✓
307977	Bert McGee, et ux	5/07/41	
307938	William Conrad	11/26/40	
✓307938	William Conrad	4/03/41	366-381 ✓
307938	William Conrad	4/03/41	
382888	Ralph R. Roberts, et ux	4/27/60	
382889	Ralph R. Roberts	6/08/60	
✓310266	John Suchomel	6/27/41	370-184 ✓
✓310266	John Suchomel	11/10/41	
313429	Everett Sutherland, et al	12/03/40	
✓313429	Everett G. Sutherland, et al	7/22/41	370-401 ✓
313429	Everett G. Sutherland, et al	7/22/41	
313429	Everett G. Sutherland	3/28/42	
310270	James H. Willadsen	12/09/40	
✓310270	James H. Willadsen	7/22/41	370-77 ✓
310270	James H. Willadsen	7/22/41	
✓310270	The Federal Land Bank of Omaha	11/21/41	370-107 ✓
309395	F. R. Dildine, et ux	2/22/41	
✓309395	Frank R. Dildine, et ux	4/17/41	366-203 ✓
309395	F. R. Dildine	4/17/41	
✓315108	Katherine C. Wiejek, et vir	2/3/42	370-403 ✓
✓315109	Harry Wolinsky, et ux	3/1/41	
315109	Harry Wolinsky, et ux	2/3/42	370-402 ✓
✓307490	Edward Farragher, et al	3/21/41	360-557
307490	Edward Farragher, et al	3/12/41	
304902	Wyoming State Highway	4/30/41	
309408	Harry B. Henderson, et al	4/9/41	
309408	Harry B. Henderson, et al	4/11/41	366-201 ✓
✓309408	Harry B. Henderson, et al	4/25/41	
309408	Hazel K. Hutchison	4/22/41	366-200 ✓
309408	Edward J. Kelley, et ux	4/18/41	366-199 ✓
✓309408	Clara R. Dodds Bristol, et vir	3/10/41	366-197 ✓
309408	Flora K. Ott, et al	4/8/41	366-195 ✓
309408	William C. Deming	3/19/41	366-194 ✓
309408	S. Floyd Henderson	3/18/41	366-193 ✓

EXHIBIT "A" OF THE ASSIGNMENT OF THE A & B CABLES  
ON THE K CARRIER ROUTE IN WYOMING

LARAMIE COUNTY

<u>REGISTER NO.</u>	<u>NAME OF GRANTOR</u>	<u>DATE</u>	<u>RECORDING INFORMATION BOOK-PAGE</u>
✓309414	Ira O. Kinnick, et al	4/09/41	366-207 ✓
✓309412	Ira O. Kinnick	4/09/41	
✓309412	The Federal Land Bank of Omaha	6/09/41	366-273 ✓
✓307501	Etta A. Rex, et vir	2/13/41	360-555 ✓
✓307501	Etta A. Rex	2/13/41	
304632	Mildred I. Wight	2/13/41	360-420 ✓
✓304632	Mildred I. Wight	2/13/41	
304632	The Federal Land Bank of Omaha	3/22/41	360-498 ✓
321760	Ira C. Fogg	2/26/43	
309440	Harry B. Wade, et ux	1/29/41	
✓309440	Harry B. Wade, et ux	4/21/41	366-288 ✓
309440	Harry B. Wade	4/21/41	
309425	Josephine W. Roberts	1/29/41	
✓309425	Josephine W. Roberts	4/22/41	366-289 ✓
309425	Josephine W. Roberts	4/22/41	
✓309422	Thomas J. Needham, et ux	3/11/41	366-191 ✓
✓309422	Thomas J. Needham	3/11/41	
309434	Mabel E. Stewart, et vir	1/29/41	
309434	Mabel E. Stewart, et vir	4/09/41	366-206 ✓
✓309434	Mabel E. Stewart	4/09/41	
✓309434	Denver Joint Stock Land Bank of Denver	7/09/41	366-323 ✓
321761	M. E. Stewart	2/26/43	
303637	Union Pacific Railroad Company	5/06/41	
309444	H. H. Whitney	2/04/41	
✓309444	H. H. Whitney, et ux	4/09/41	366-290 ✓
309444	H. H. Whitney	4/09/41	
✓309433	Mabel E. Stewart, et vir	4/09/41	366-205 ✓
309433	Mabel E. Stewart	4/09/41	
✓307492	E. A. Helland, et al	3/10/41	360-543 ✓
✓307492	E. A. Helland, et al	3/10/41	
304633	Elmer G. Wight, et ux	2/13/41	360-419 ✓
✓304633	Elmer G. Wight	2/13/41	
✓304633	The Wyoming Farm Loan Board	7/07/43	387-192 ✓
321759	A. W. Christensen	2/26/43	
✓307496	Annette K. Lamm, et vir	3/12/41	360-561 ✓
✓307498	Annette K. Lamm, et vir	3/12/41	
309439	Clare E. Vizina, et vir	1/29/41	366-189 ✓
309439	Clare E. Vizina	1/29/41	
✓309439	Federal Farm Mortgage Corporation	6/29/41	366-319 ✓
✓309439	The Wyoming Farm Loan Board	7/07/43	387-192 ✓
309404	L. A. Foster, et ux	1/29/41	
309404	L. A. Foster, et ux	4/22/41	366-204 ✓
✓309404	L. A. Foster, et ux	4/22/41	
✓309404	Federal Farm Mortgage Corp.	6/26/41	366-321 ✓
✓307507	Mrs. Gertrude C. Tomlinson, et vir	3/05/41	360-556 ✓
✓307507	Gertrude C. Tomlinson	3/05/41	
✓309436	Pearl Swinbank	2/08/41	
✓309436	Pearl Swinbank	4/25/41	
309436	Pearl Swinbank	4/25/41	366-291 ✓

EXHIBIT "A" OF THE ASSIGNMENT OF THE A & B CABLES  
ON THE K CARRIER ROUTE IN WYOMING

LARAMIE COUNTY

<u>REGISTER NO.</u>	<u>NAME OF GRANTOR</u>	<u>DATE</u>	<u>RECORDING INFORMATION BOOK-PAGE</u>
304634	J. R. Wilkinson, et al	8/12/40	
✓304634	J. R. Wilkinson	2/06/41	360-425
✓304634	J. R. Wilkinson <sub>4c</sub>	2/06/41	
307488	Mrs. Melissa Ellison, et vir	8/14/40	
307488	Melissa Ellison, et vir	2/20/41	360-560 ✓
307488	Melissa Ellison	3/18/41	
✓307488	The Federal Land Bank of Omaha	5/17/41	366-187 ✓
303516	Frank P. Land, et ux	8/12/40	
✓303516	Frank P. Land, et ux	1/20/41	360-339 ✓
303515	Edw. W. Land	8/12/40	
303515	Edward W. Land, et ux	1/20/41	360-340 ✓
303515	Farmers State Bank of Pine Bluff, Wyoming	2/07/41	360-431 ✓
303513	J. J. Hartley	8/12/40	
✓303513	James J. Hartley	1/20/41	360-341 ✓
303507	A. J. Droessler, et ux	8/12/40	
303507	A. J. Droessler, et ux	1/20/41	360-342
✓303507	A. J. Droessler	1/20/41	
✓303507	Winnie Kelly	5/15/41	370-4 ✓
386656	United States Army	10/07/65	
304635	Mary E. Wilkenson	8/12/40	
304635	Mrs. Mary E. Wilkenson	2/06/41	360-418 ✓
✓304635	Mrs. John Wilkenson	2/06/41	
364224	Kimball County Dist. 2	7/03/51	
304630	Roy Salsbury	9/10/40	
304630	Roy Salsbury	2/11/41	
✓304630	Roy Salsbury, et ux	2/11/41	360-417 ✓
303520	H. L. Wisroth, et ux	8/12/40	
303520	H. L. Wisroth, et ux	1/20/41	360-343 ✓
✓303520	H. L. Wisroth	1/20/41	
303518	Mrs. Beulah M. Osborn	8/12/40	
303518	Beulah M. Osborn	1/20/41	360-344 ✓
✓303518	Beulah M. Osborn	1/20/41	
307504	Mildred W. Snyder	8/23/40	
307504	Mildred W. Snyder, et vir	2/27/41	360-545 ✓
✓307504	Mildred W. Snyder, et vir	2/27/41	
307505	S. A. Spooner	9/25/20	
✓307505	S. A. Spooner	3/14/41	360-546 ✓
307505	S. A. Spooner	3/14/41	
303511	Moritz Floy, et ux	8/12/40	
303511	Moritz Floy, et ux	1/22/41	360-350 ✓
303511	Moritz Floy	1/22/41	
✓303511	Mrs. Edna I. Dolan	5/15/41	370-2 ✓
303508	H. R. Eggers, et ux	8/12/40	
303508	H. R. Eggers, et ux	1/22/41	360-349 ✓
✓303508	H. R. Eggers	1/22/41	
303508	The Federal Land Bank of Omaha	3/22/41	
303503	Marie Bogie, et al	8/12/40	
✓303503	Marie Bogie	1/22/41	360-349 ✓
303503	Marie Bogie	1/22/41	
303502	Alex Barkell	8/12/40	
✓303502	Alexander Barkell	1/22/41	360-348 ✓
303502	Alex Barkell	1/22/41	

EXHIBIT "A" OF THE ASSIGNMENT OF THE A & B CABLES  
ON THE K CARRIER ROUTE IN WYOMING  
LARMIE COUNTY

<u>REGISTER NO.</u>	<u>NAME OF GRANTOR</u>	<u>DATE</u>	<u>RECORDING INFORMATION BOOK-PAGE</u>
✓303502	The Federal Land Bank of Omaha	4/01/41	360-564 ✓
303504	Harry L. Bymer, et ux	8/16/40	
✓303504	Harry L. Bymer, et ux	1/22/41	360-336 ✓
303504	Harry L. Bymer	1/22/41	
2 315105	Harry L. Bymer	3/28/42	
303514	C. E. Kaser, et ux	8/13/40	
303514	C. E. Kaser, et ux	1/22/41	360-345 ✓
✓303514	C. E. Kaser	1/22/41	
303514	The Federal Land Bank of Omaha	3/22/41	
7 315106	C. E. Kaser	1/13/42	
309426	Mrs. Frances Ryland, et al	8/27/40	
✓309426	Frances Ryland, et al	2/04/41	366-282 ✓
309426	Frances Ryland	2/04/41	
315107	E. A. Wood	3/28/42	
303506	Mrs. Ida H. Curry	8/16/40	
303506	Ida H. Curry	1/22/41	360-347 ✓
✓303506	Ida H. Curry	1/22/41	
303506	The Federal Land Bank of Omaha	3/22/41	
315104	Earl Bishop	2/28/42	
304629	B. F. Bledsoe, et ux	8/21/40	
✓304629	B. F. Bledsoe, et ux	2/06/41	360-421
304629	B. F. Bledsoe	2/06/41	
307502	Edgar Schuetz, et al	8/19/40	
✓307502	Fred Schuetz, et al	2/25/41	360-547 ✓
307502	Edgar Schuetz	2/25/41	
309419	Leslie A. Miller, et ux	8/20/40	
✓309419	Leslie A. Miller, et ux	4/22/41	366-292 ✓
309419	Leslie A. Miller, et ux	4/22/41	
312663	George U. Kaser, et ux	10/27/41	370-185 ✓
✓312663	George U. Kaser	10/26/41	
307499	Viola Marie Minnick	8/22/40	
307499	Viola Marie Minnick	3/10/41	360-548 ✓
✓307499	Viola Marie Minnick	3/10/41	
307498	J. W. Minnick, et ux	8/20/40	
307498	J. W. Minnick, et ux	2/17/41	360-549 ✓
✓307498	J. W. Minnick	1/17/41	
307498	Peter Evan Estate	3/27/41	366-190 ✓
304631	W. L. Shepherd, et ux	8/19/40	
304631	W. L. Shepherd, et ux	2/06/41	360-424 ✓
✓304631	W. L. Shepherd	2/06/41	
✓304631	The Federal Land Bank of Omaha	3/22/41	360-502
379988	Elmer W. Kurth	6/06/58	
304627	J. M. Bastian, et ux	8/19/40	
304627	J. M. Bastian, et ux	2/06/41	360-423 ✓
✓304627	J. M. Bastian	2/06/41	
✓304627	The Federal Land Bank of Omaha	3/22/41	360-504 ✓
307495	Emil Koebelin, et ux	8/20/40	
✓307495	Emil Koebelin, et ux	2/25/41	360-550 ✓
307495	Emil Koebelin	2/25/41	
✓304628	J. M. Bastian, et ux	2/06/41	360-422 ✓
304628	J. M. Bastian	2/06/41	
✓312656	J. C. Hinds	8/19/40	
312656	J. C. Hinds	2/25/41	360-551

EXHIBIT "A" OF THE ASSIGNMENT OF THE A & B CABLES  
ON THE K CARRIER ROUTE IN WYOMING

LARAMIE COUNTY

<u>REGISTER NO.</u>	<u>NAME OF GRANTOR</u>	<u>DATE</u>	<u>RECORDING INFORMATION BOOK-PAGE</u>
312656	J. C. Hinds	2/25/41	
✓312656	Crown Oil Company	5/13/41	370-3 ✓
✓301688	Evangelical Lutheran Synod of Missouri, Ohio and Other States	9/18/40	360-81 ✓
309407	Beulah F. Haines, et al	8/19/40	
309407	Beulah F. Haines, et al	4/01/41	366-230 ✓
309407	Beulah F. Haines	4/01/41	
309407	Beulah F. Haines	4/01/41	
✓309407	Denver Joint Stock Land Bank of Denver	7/08/41	366-324 ✓
✓309445	Wyoming Farm Loan Board	7/10/41	366-367 ✓
307497	Fred McDowell, et ux	8/23/40	
307497	Fred McDowell, et ux	2/26/41	360-552 ✓
307497	Fred McDowell	2/26/41	
✓307497	The Federal Land Bank of Omaha	5/17/41	366-185 ✓
309411	Ralph V. Kent, et al	8/23/40	
309411	Wm. Hogan, et al	2/26/41	366-284 ✓
309411	Ralph V. Kent	2/26/41	
301687	F. O. Ellison, et ux	9/17/40	360-82 ✓
✓301687	F. O. Ellison, et ux	9/17/40	
303510	The Federal Land Bank of Omaha	1/14/41	360-288
303510	The Federal Land Bank of Omaha	1/27/41	
303505	Wm. H. Chamberlain, et ux	10/18/40	360-189 ✓
303505	Wm. H. Chamberlain	10/18/40	
307503	Arthur A. Smith, et ux	10/12/40	
307503	Arthur A. Smith, et ux	3/12/41	360-544 ✓
✓307593	Arthur A. Smith, et ux	3/12/41	
✓307503	The Federal Land Bank of Omaha	5/17/41	366-183 ✓
301689	Irene B. Sheldon	10/02/40	360-80 ✓
301689	Irene B. Sheldon	10/02/40	
307493	Josie Junker	8/27/40	
307493	Josie Junker	2/10/41	360-553 ✓
✓307493	Josie Junker	2/10/41	
312622	Josie Junker	5/08/41	370-1 ✓
✓312622	Josie Junker, et al	5/08/41	
309420	Wilda V. Miller	8/27/40	
309420	Wilda V. Miller	4/10/41	366-285 ✓
309420	Wilda V. Miller	4/10/41	
309424	Harry C. Purcell, et ux	9/24/40	
309424	Harry C. Purcell, et ux	4/11/41	366-286 ✓
309424	Harry C. Purcell	4/11/41	
303519	Geo. A. Smith, et ux	10/21/40	360-187 ✓
✓303519	Geo. A. Smith, et ux	10/21/40	
✓303509	Sara Engbert Etzold, et vir	11/01/40	360-346 ✓
303509	Sara Engberg Etzold	11/01/40	
319996	Mrs. Regina Hansen	8/27/40	
✓319996	Mrs. Regina Hansen	2/26/41	360-554 ✓
319996	Mrs. Regina Hansen	2/26/41	
309418	Dora Miller, et al	8/29/40	
✓309418	Wilhelmina Miller, et al	4/10/41	366-287 ✓
309418	Wilhelmina Miller, et al	4/10/41	
309412	Ira O. Kinnick, et al	9/09/40	

EXHIBIT "A" OF THE ASSIGNMENT OF THE A & B CABLES  
ON THE K CARRIER ROUTE IN WYOMING

LARAMIE COUNTY

<u>REGISTER NO.</u>	<u>NAME OF GRANTOR</u>	<u>DATE</u>	<u>RECORDING INFORMATION BOOK-PAGE</u>
✓ 307976	Estate of Lawrence R. Bresnahan	3/25/41	
✓ 307976	Estate of Lawrence R. Bresnahan	6/14/41	384 366-388 ✓
310265	Rees Ranch Company	12/7/40	
✓ 310265	Willis L. Rees, et al	9/17/41	370-183 ✓
✓ 310265	Willis L. Rees, et al	9/17/41	
310265	Rees Bros.	10/23/41	
313428	Dan C. Rees	2/27/42	
✓ 313136	The State of Wyoming	3/30/42	356-429 ✓
30947	The Colorado and Southern Railway Co.	1/23/42	
303670	Union Pacific Railroad Company	5/14/41	
310260	D. L. Stansbury, et ux	2/13/41	
✓ 310260	Don L. Stansbury, et ux	8/7/41	370-78 ✓
✓ 310260	Don L. Stansbury, et ux	8/7/41	
305239	Michael Sara, et ux	10/10/40	
✓ 305239	Michael Sara, et ux	2/22/41	360-559 ✓
✓ 305239	Michael Sara, et ux	2/22/41	
✓ 305239	Rudolph J. Hoffman	2/22/40	360-562 ✓
305251	Warren Livestock Company	8/20/40	
305251	Warren Livestock Company	4/1/41	
✓ 305251	Warren Livestock Company	4/1/41	360-563 ✓
✓ 305251	Warren Livestock Company	8/5/41	
305243	Adelaide B. Steinberg, et vir	8/26/40	
✓ 305243	Adelaide B. Steinberg, et vir	3/20/41	360-542 ✓
✓ 305243	Adelaide B. Steinberg, et vir	3/20/41	
✓ 304877	The State of Wyoming	6/2/41	356-369 ✓
309745	The Colorado and Southern Railway Co.	1/23/42	
302880	Union Pacific Railroad Company	4/3/41	
387858	United States of America	9/25/63	
387858	The United States of America	12/27/63	
388188	The State of Wyoming	3/20/64	784-247 ✓
303512	Elmer Gibson	12/6/40	360-289 ✓

12/13  
13-47-68, 69, 70  
3-22-88

REC'D  
JUL 22 1987  
045087

AFFIDAVIT OF H. D. HOWLETT

CITY AND COUNTY OF DENVER )  
STATE OF COLORADO ) SS

I, H. D. Howlett, having first been duly sworn, on oath, depose and say as follows:

1. I am the Manager-Right of Way for American Telephone and Telegraph Company, with an office address of Room 189, 1425 Champa Street, Denver, CO 80202.

2. On 10 July 1987 a Recording Assignment was given by the Mountain States Telephone and Telegraph Company to American Telephone and Telegraph Company, which assigns various rights-of-way and easements previously recorded in the records of Albany County, Wyoming. Attached hereto as Exhibit "A" and incorporated herein by this reference is a copy of the duly executed Recording Assignment.

3. This affidavit is being made pursuant to W.S. §34-11-101 (1977) to provide property descriptions for the rights-of-way and easements described in the 10 July 1987 Recording Assignment referred to in ¶2 above.

4. Attached hereto as Exhibit "B" and incorporated herein by this reference is a list of the specific rights-of-way and easements being assigned pursuant to said Recording Assignment which includes a general legal description of the property affected by each such easement within Albany County, Wyoming.

5. Attached hereto as Exhibit "C," and incorporated herein by this reference are plats which more particularly illustrate the locations of the rights-of-way and easements described in the attached Exhibit "B."

6. It is the belief of this Affiant that record ownership of the rights-of-way and easements affected by

When recorded please return to:

-1-

Bob Richardson  
Coates Field Service, Inc.  
AT&T Bldg.  
1425 Champa, Room 180  
Denver, CO 80202

**HIRST & APPLIGATE**  
A Professional Corporation  
Law Offices  
200 Boyd Building  
P.O. Box 1093  
Cheyenne, Wyoming 82003-1093

BOOK 1261

929

said 10 July 1987 Recording Assignment is in American Telephone and Telegraph Company.

Dated: March 22, 1988.

H. D. Howlett  
H. D. HOWLETT

Subscribed and sworn to before me by H. D. Howlett, Manager-Right of Way, American Telephone and Telegraph Company this 22nd day of March 1988. Witness my hand and official seal. My commission expires:

My Commission expires June 24, 1991



Leann McCoy  
Notary Public

**HIRST & APPLGATE**

A Professional Corporation  
Law Offices

200 Boyd Building  
P.O. Box 1083

Cheyenne, Wyoming 82003-1083

BOOK 1261

77 930

RECORDING ASSIGNMENT

EXHIBIT "A"

J140

THIS ASSIGNMENT, executed this 10th day of July, 1987, by THE MOUNTAIN STATES TELEPHONE AND TELEGRAPH COMPANY, a Colorado corporation, hereinafter referred to as "Assignor" and AMERICAN TELEPHONE AND TELEGRAPH COMPANY, a New York corporation, hereinafter referred to as "Assignee";

WITNESSETH:

In consideration of the payment of \$10.00 and other good and valuable consideration, receipt whereof is hereby acknowledged, the Assignor hereby grants to Assignee, for a term of ninety-nine (99) years, the permission and right to construct, operate and maintain its Facilities in rights-of-way and easements in the State of Wyoming owned by the Assignor as described in Exhibit A, attached hereto and made a part hereof by this reference. Said installation and construction to be subject to the terms and conditions as agreed between the parties.

Assignee shall have the right to extend the term of this Agreement for another ninety-nine (99) years upon the payment of One Dollar (\$1.00) and notice to Licensor before the expiration hereof.

IN WITNESS WHEREOF, this instrument has been executed the day and year first above written.

"ASSIGNOR":

THE MOUNTAIN STATES TELEPHONE AND TELEGRAPH COMPANY

ATTEST:

Betty J. Hagil  
Assistant Secretary

By: Henry S. Markette  
Title: DIRECTOR DISTRIBUTION SERVICES

STATE OF COLORADO )  
CITY AND COUNTY OF DENVER ) ss:

The foregoing instrument was acknowledged before me this 10th day of July, 1987, by Henry S. Markette, as Executive Director of THE MOUNTAIN STATES TELEPHONE AND TELEGRAPH COMPANY, a Colorado corporation, on behalf of the corporation.

WITNESS my hand and official seal.

My Commission Expires: \_\_\_\_\_  
My Commission expires April 3, 1988

Henry S. Markette  
Notary Public  
Address: 1374 California  
Albuquerque, Co. 87102

SEAL

## EXHIBIT A

## ALBANY COUNTY

<u>REGISTER NO.</u>	<u>NAME OF GRANIOR</u>	<u>DATE</u>	<u>RECORDING INFORMATION BOOK-PAGE</u>
311484	Suburban Improvement Company	8/05/41	136-534
311484	Suburban Improvement Company	8/05/42	
311467	Maggie Coughlin	3/29/41	
311467	Maggie Coughlin	3/29/41	
311467	The Estate of Maggie Coughlin, Deceased	8/21/41	136-547
311472	The First National Bank of Laramie, Wyoming	6/16/41	136-533
311472	C. Stanley Greenbaum, et ux	6/02/41	136-550
311472	The First National Bank of Laramie, Wyoming vs. American Telephone and Telegraph Company of Wyoming, et al	11/18/55	64-85
311479	Phil E. Kuntz, et ux	4/18/41	136-546
311479	Phil E. Kuntz	4/21/41	
314322	Grace A. Harris	1/15/42	136-630
314322	J. E. Harris	1/15/42	
313129	Union Pacific Railroad Company	3/10/42	139-29
311462	Albany Oil and Refining Company	6/30/41	136-564
314352	Helen Ryan	3/27/41	
314352	Helen Ryan	12/23/41	136-634
314352	Helen Ryan	12/23/41	
314352	The Federal Land Bank of Omaha	2/25/42	V-105
316692	Helen Ryan	5/26/42	
314333	Leota Mahs, et al	10/08/41	136-634
314333	Leota Mahs	10/08/41	
314333	Millie B. Mulhern	10/10/41	
311503	Herbert B. Mahs, et ux	11/03/41	136-597
311503	D. W. Newhouse, et ux	10/17/41	136-596
310267	Union Realty Company	10/04/41	136-566
310267	Union Realty Company	7/15/41	
310267	Union Realty Company	10/04/41	
311493	Diamond Cattle Company, et al	11/26/41	136-592
317768	The Colorado National Bank of Denver	2/02/42	139-8
321540	Lloyd E. Dixon	1/08/43	
314365	Frank W. Watkins, et al	5/16/41	136-624
311504	Ed Matson, et ux	9/08/41	136-601
311504	Ed Matson, et ux	12/18/41	
314282	Laramie Rivers Company	3/18/42	139-61
314367	Wyoming Farm Loan Board	1/13/42	136-631
328263	The Laramie Farms Company	5/29/44	139-452
328263	The Laramie Farms Company	5/29/44	
314329	Jerry Klouda	9/08/41	136-629
314329	Jerry Klouda	1/16/42	
314329	The Albany National Bank	2/02/42	240-202

ALBANY COUNTY

<u>REGISTER NO.</u>	<u>NAME OF GRANTOR</u>	<u>DATE</u>	<u>RECORDING INFORMATION BOOK-PAGE</u>
314354	Clifford B. Smith, et al	9/26/41	136-625
314354	Francis Von Pawel, et al	12/20/41	
314297	Estate of Thomas F. Carroll, Deceased	11/05/41	136-595
314297	Estate of Thomas F. Carroll, Deceased	11/05/41	
314297	The Federal Land Bank of Omaha	1/14/42	136-622
314297	Estate of Thomas F. Carroll, Deceased	11/03/43	
327099	Mary Ethel Biddick	5/16/44	v-427
327099	Mary Ethel Biddick	5/16/44	
314347	J. P. Reighard, Acting Trustee	10/23/41	136-623
314357	Two Rivers Land & Cattle Co.	9/16/41	
314357	Two Rivers Land & Cattle Co.	1/09/42	136-633
314357	Two Rivers Land & Cattle Co.	1/09/42	
314296	Otto L. Burns, et ux	9/08/41	136-629
314296	Estate of Otto Burns, Deceased	1/23/42	
318922	Adelaide Burns	10/19/42	
314298	Chappel Bros. of Montana, Inc.	10/24/41	
314298	Chappel Bros. of Montana, Inc.	10/24/41	139-1
314298	Chappel Bros. of Montana, Inc.	10/24/41	
314332	Mary Gray Lee, et al	10/17/41	
314332	Mary Gray Lee, et al	1/09/42	136-632
314332	Mary Gray Lee, et al	1/09/42	
314281	William Homer Cavender	2/04/42	139-24
314328	Herbert King, et ux	9/05/41	
314328	Herbert King, et ux	12/18/41	136-600
314328	Herbert King, et ux	12/18/41	
314328	The Federal Land Bank of Omaha	1/20/42	136-620
316665	Herbert King, et ux	5/16/42	
314283	William Henry Miller, et ux	1/23/42	139-1
311499	William F. Huffer, et al	11/14/41	136-598
313426	George H. Doyt, et ux	12/17/40	
313426	George H. Doyt, et ux	7/22/41	139-22
313425	Harry J. Davis, et ux	12/01/40	
313425	E. W. Davis, et al	8/12/41	139-23
313425	Estate of Harry J. Davis	7/28/41	
310268	Warren Livestock Company	2/12/41	
310268	Warren Livestock Company		
310268	Warren Livestock Company	9/11/41	136-555
310268	Warren Livestock Company		
316062	The Williams Land and Livestock Co.	3/07/41	
316062	The Williams Land and Livestock Co.	8/06/41	136-550
316062	The Williams Land and Livestock Co.	8/06/41	
316062	Wyoming Farm Loan Board	1/30/42	139-2

ALBANY COUNTY

<u>REGISTER NO.</u>	<u>NAME OF OWNER</u>	<u>DATE</u>	<u>RECORDING INFORMATION BOOK-PAGE</u>
310269	Clyde T. Wallis	3/04/41	
310269	Clyde T. Wallis	8/06/41	136-519
310269	Clyde T. Wallis	8/06/41	
310263	(Mrs.) Mary I. Wood, et al	3/04/41	136-25
310263	Ella M. Cameron, et al	5/22/41	136-518
310263	Ella M. Cameron, et al	5/22/41	
310264	G. Holly Hunt, et al	5/07/41	136-549
310264	G. Holly Hunt, et al		
385511	Sheep Mountain Ranch, Inc.	5/10/61	113-59
385511	Sheep Mountain Ranch, Inc.		
385948	H. O. McConnell, et vir	5/11/61	113-58
385948	H. O. McConnell, et vir	5/12/61	
313424	John E. Charles, et al	1/14/42	139-25
313424	Richard E. Charles	8/14/41	136-548
311480	Della Watkins Langham	7/28/41	136-533
311480	Elsie Watkins Elliott, et al	5/27/41	136-532
311468	Violet Craig, et al	10/31/41	136-565
311468	Violet Craig, et al	10/31/41	

CARBON COUNTY

<u>REGISTER NO.</u>	<u>NAME OF GRANTOR</u>	<u>DATE</u>	<u>RECORDING INFORMATION BOOK-PAGE</u>
311490	L. E. Clapp	7/16/41	249-371
311490	L. E. Clapp	11/10/41	
311486	Joe Alameda, et ux	4/17/41	
311486	Joe Alameda, et ux	12/09/41	249-370
311486	Joe Alameda, et ux	12/09/41	
311486	Minnie C. Greenfield	12/09/41	249-366
316632	Joe Alameda	8/12/42	
311507	Jarda E. Nelson	12/19/41	249-386
311506	Frank Munz, et ux	4/24/41	249-369
311506	Frank Munz, et ux	12/09/41	
316676	Frank Munz	5/25/42	
314280	Estate of John Brown, deceased	3/16/42	249-666
316691	Rocky Mountain Sheep Company	3/10/42	256-56
316691	Rocky Mountain Sheep Company	5/25/42	
316691	Wyoming Farm Loan Board	2/06/42	249-563
314334	Oscar Manger, et ux	5/12/41	249-426
314334	Oscar Manger, et ux	12/24/41	
311485	Wyoming Timber Company	5/15/41	249-159
315809	Union Pacific Railroad Company	5/25/42	256-38
314323	Elizabeth C. Hayes	5/10/41	249-425
314323	Elizabeth C. Hayes	12/22/41	
314323	Elizabeth C. Hayes	2/08/43	
314323	The Savage Livestock Company	1/27/42	249-464
316661	Elizabeth C. Hayes	5/10/41	256-55
316661	Nellie McCathy, et vir	5/12/41	256-96
316661	The Savage Livestock Company	7/31/42	253-170
397595	James A. Chapman, et ux	3/10/65	
311476	Edward G. Herendeen	9/23/41	249-288
311476	Edward G. Herendeen	9/23/41	
311482	Sinclair Refining Company	9/30/41	249-289
314348	Grace Robertson	4/25/41	249-424
314348	Grace Robertson	12/29/41	
314305	Fred Ducolon, Jr., et ux	5/22/41	249-667
314305	Fred Ducolon, Jr.	4/10/42	
314346	Espy & Larson	2/25/41	
314346	The Rawlins Shearing Company	12/09/41	249-463
316710	Wm. Daley Company	2/25/41	
316710	The William Daley Company	12/11/41	249-367
311509	Savage Livestock Company	2/21/41	
311509	The Rawlins National	11/07/41	249-382
311495	Blake Sheep Company	2/25/41	
311495	Day P. Espy, et ux	11/13/41	249-368
311495	Day P. Espy, et ux	11/13/41	
316649	Day P. Espy	5/28/42	

CARBON COUNTY

<u>REGISTER NO.</u>	<u>NAME OF GRANTOR</u>	<u>DATE</u>	<u>RECORDING INFORMATION BOOK-PAGE</u>
314306	Inez M. Eckerson	9/29/41	
314306	Inez M. Eckerson	1/09/42	249-445
314306	Inez M. Eckerson	1/09/42	
321542	Otto Lembcke, et al	1/05/43	
314308	Ellis Livestock Company	9/23/41	249-446
314308	Ellis Livestock Company	1/05/42	
314308	Hanna State & Savings Bank	2/06/42	251-490
314343	Quealy Land & Livestock Company	7/07/41	
314343	Quealy Land & Livestock Company	9/10/41	
314343	Quealy Land & Livestock Company	12/09/41	249-376
314343	Quealy Land & Livestock Company	12/09/41	
314343	Denver Joint Stock Bank of Denver	4/07/42	253-3
411490	Fred L. Herman, et ux	7/17/67	509-75
411490	Fred L. Herman, et ux	7/17/67	
314292	John G. Boberg	9/10/41	
314392	John G. Boberg	1/26/42	249-466
314392	John G. Boberg	1/26/42	
314392	Gertrude M. Anderson	12/09/41	249-465
314392	Wyoming Farm Loan Board	1/30/42	251-489
316638	John G. Boberg	8/12/42	
314312	Katherine Evans, et al	9/10/41	249-447
314312	Mary Ann Evans	1/05/42	
316650	Mary Ann Evans	5/25/42	
314336	Simon Ogren	11/17/41	249-448
309678	Town of Elk Mountain	1/26/42	
321541	Elk Mountain Trading Company	12/10/42	256-422
314299	Ivor Christensen, et ux	6/04/41	249-375
314299	Ivor Christensen	12/09/41	
214299	The Federal Land Bank of Omaha	1/21/42	249-436
216643	Ivor Christensen	5/28/42	
311502	David Mackey	7/07/41	249-374
311500	Joseph Kasar	6/27/41	249-373
311500	Joseph Kasar	12/09/41	
311488	Ralph Campbell, et ux	4/17/41	
311488	Ralph Campbell, et ux	12/09/41	249-372
311488	Ralph Campbell, et ux	12/09/41	
311493	Diamond Cattle Company, et al	11/26/41	136-592*
311493	Diamond Cattle Company, et al	12/16/41	
317768	The Colorado National Bank of Denver	2/02/42	249-458*

\* Recorded in Albany County

LARAMIE COUNTY

<u>REGISTER NO.</u>	<u>NAME OF GRANITOR</u>	<u>DATE</u>	<u>RECORDING INFORMATION BOOK-PAGE</u>
307976	Estate of Lawrence R. Bresnahan	3/25/41	
307976	Estate of Lawrence R. Bresnahan	6/14/41	366-384
310265	Rees Ranch Company	12/07/40	
310265	Willis L. Rees, et al	9/17/41	370-183
310265	Willis L. Rees, et al	9/17/41	
310265	Rees Bros.	10/23/41	
313428	Dan C. Rees	2/27/42	
310260	D. L. Stansbury, et ux	2/13/41	
310260	Don L. Stansbury, et ux	8/07/41	370-78
310260	Don L. Stansbury, et ux	8/07/41	
305239	Michael Sara, et ux	10/10/40	
305239	Michael Sara, et ux	2/22/41	360-559
305239	Michael Sara, et ux	2/22/41	
305239	Rudolph J. Hoffman	12/04/40	360-562
305251	Warren Livestock Company	8/20/40	
305251	Warren Livestock Company	4/01/41	360-563
305251	Warren Livestock Company	4/01/41	
305251	Warren Livestock Company	8/05/41	
305243	Adelaide B. Steinberg, et vir	8/26/40	
305243	Adelaide B. Steinberg, et vir	3/20/41	360-542
305243	Adelaide B. Steinberg, et vir	3/20/41	
313427	James Morton, et ux	11/26/40	
313427	James Morton, et ux	9/15/41	370-399
313427	James Morton, et ux	9/15/41	
317063	Nels E. Elkar	11/29/40	
317063	Nels E. Elkar	9/11/41	370-400
317063	Nels E. Elkar	9/11/41	
317063	The American National Bank of Cheyenne	4/30/42	373-384
307977	Bert McGee, et ux	12/10/40	
307977	Bert McGee, et ux	5/07/41	366-231
307977	Bert McGee, et ux	5/07/41	
307938	William Conrad	11/26/40	
307938	William Conrad	4/03/41	366-381
307938	William Conrad	4/03/41	
382888	Ralph R. Roberts, et ux	4/27/60	
382889	Ralph R. Roberts	6/08/60	
310266	John Suchomel	6/27/41	370-184
310266	John Suchomel	11/10/41	
313429	Everett Sutherland, et al	12/03/40	
313429	Everett G. Sutherland, et al	7/22/41	370-401
313429	Everett G. Sutherland, et al	7/22/41	
313429	Everett G. Sutherland	3/28/42	
310270	James H. Willadsen	12/09/40	
310270	James H. Willadsen	7/22/41	370-77
310270	James H. Willadsen	7/22/41	
310270	The Federal Land Bank of Omaha	11/21/41	370-107
304877	State of Wyoming	08/05/41	356-369

UINTA COUNTY

<u>REGISTER NO.</u>	<u>NAME OF GRANTOR</u>	<u>DATE</u>	<u>RECORDING INFORMATION BOOK-PAGE</u>
314316	Peter Garbolino	5/14/41	
314316	Uinta County State Bank	3/25/42	144-578
318958	Ogden State Investment Company	4/23/42	167-14
318958	Ogden State Investment Company	4/23/42	
316682	Dean M. Parmley	3/16/42	144-591
316682	Dean M. Parmley	3/16/42	
316657	Stoddard Goodrick, et ux	5/14/41	
316657	Stoddard Goodrick, et ux	3/12/42	144-590
316657	Stoddard Goodrick, et ux	3/12/42	
316657	Stoddard Goodrick	10/14/43	
379304	Stoddard Goodrick, et ux	11/17/57	218-130
316667	Estate of George M. Manning	6/10/41	
316667	Flora E. Manning, et al	4/30/42	144-608
316684	Piedmont L. & L. Co.	5/14/41	
316684	Piedmont Land and Live Stock Company	3/26/42	144-614
316684	Frank Myers	4/27/42	144-614
316684	Frank Myers	4/27/42	144-615
316684	Piedmont Land and Live Stock Company	3/26/42	
316700	P. W. Spaulding	10/01/41	
316700	P. W. Spaulding, et ux	3/20/42	144-600
316700	P. W. Spaulding, et ux	3/20/42	
316668	C. E. Massae	9/10/41	
316668	C. E. Massae, et ux	4/03/42	144-587
316668	C. E. Massae, et ux	4/03/42	
315800	Union Pacific Railroad Company	7/31/42	158-338
316677	Chas. A. Myers, et al	7/05/41	
316677	Chas. A. Myers, et al	7/19/41	
316677	Charles A. Myers, et al	4/16/42	144-595
316677	Charles A. Myers, et al	4/16/42	144-594
316677	Charles A. Myers, et al	4/16/42	
316677	Charles A. Myers, et al	4/16/42	
316677	J. F. Wicks, et ux	4/16/42	144-597
316677	J. F. Wicks, et ux	4/16/42	144-596
316677	The Federal Land Bank of Omaha	7/03/42	144-629
316678	Fred B. Myers	1/21/42	144-611
316636	Charles W. Blake, et ux	7/29/41	
316636	Charles Weston Blake, et ux	3/30/42	144-609
316636	Charles Weston Blake, et ux	3/30/42	
316673	Benjamin C. Morse, et ux	3/25/42	144-592
316673	Benjamin C. Morse, et ux	3/25/42	
316681	Painter & Co.	6/13/41	
316681	Painter & Co. Incorporated	4/08/42	144-600
316681	Tom Painter	4/08/42	
316681	Painter & Co. Incorporated	10/14/43	

UINTA COUNTY

<u>REGISTER NO.</u>	<u>NAME OF GRANTOR</u>	<u>DATE</u>	<u>RECORDING INFORMATION BOOK-PAGE</u>
316653	William Faulkner, et ux	6/24/41	
316653	William Faulkner, et ux	4/10/42	144-604
316653	William Faulkner, et ux	4/10/42	
316653	The Wyoming Farm Loan Board	7/07/43	167-30
316652	Charles Faulkner, et ux	4/10/42	144-606
316683	J. M. Peart, et ux	10/07/41	
316683	John M. Peart, et ux	4/02/42	144-612
316683	J. M. Peart, et ux	1/21/42	
316683	The Federal Land Bank of Omaha	7/11/42	144-633
316704	John Urroz	7/03/41	
316704	Juan Jose Urroz, et ux	4/10/42	144-604
316704	Juan Jose Urroz, et ux	4/10/42	
323712	John Urroz	6/29/43	
316686	Peder Rasmussen, et ux	4/16/42	144-597
316686	Peder Rasmussen, et ux	4/16/42	
314358	Uinta Development Company	4/17/41	
314358	Uinta Development Company	12/11/41	144-555
311510	P. W. Spaulding	6/05/41	
311510	P. W. Spaulding, et ux	8/19/41	144-509
311510	P. W. Spaulding, et ux	8/19/41	
311494	The Evanston National Bank	7/29/41	144-508
311494	The Evanston National Bank	7/29/41	
311494	The Evanstop National Bank	7/29/41	
316651	The Evanston National Bank	10/30/41	
316651	The Evanston National Bank	3/23/42	144-598
316651	The Evanston National Bank	3/23/42	
316698	Clarence Shelton, et ux	9/23/41	
316698	Clarence Shelton, et ux	1/21/42	144-609
316698	Clarence Shelton, et ux	1/21/42	
316698	The Wyoming Farm Loan Board	7/07/43	167-70
316707	The Wall Development Company	1/21/42	144-593
316654	Guido Foianini, et ux	9/21/41	
316654	Guido Foianini, et ux	3/23/42	144-607
316654	Guido Foianini, et ux	3/23/42	
316646	Louis Covolo	9/30/41	
316646	Louis Covolo	2/17/42	144-588
316646	Louis Covolo	2/17/42	
316634	American Telephone and Telegraph Company of Wyoming	3/12/43	
316634	Austin Reservoir & Canal Company	1/21/42	144-593
316680	John E. Austin	1/21/42	
316680	Peter Orturo	9/29/41	
316680	Peter Orturo	3/14/42	144-589
314316	Peter Garbolino	3/12/42	144-579

SWEETWATER COUNTY

<u>REGISTER NO.</u>	<u>NAME OF GRANTOR</u>	<u>DATE</u>	<u>RECORDING INFORMATION BOOK-PAGE</u>
317774	Union Pacific Railroad Co.	3/22/43	
314300	The Colony Coal Company	12/31/41	137-317
314300	The Colony Coal Company	12/31/41	
311487	Blake Sheep Company	2/25/41	
311487	Blake Sheep Company	11/13/41	137-290
311487	Blake Sheep Company	11/13/41	
316637	Blake Sheep Company	5/28/42	
314431	Larson & Smiley Company	5/14/41	
314431	Larson & Smiley Company	12/19/41	137-316
314431	Larson & Smiley Company	12/29/41	
380905	Rock Springs Grazing Associate	1/07/59	
387139	Union Pacific Railroad Company	2/28/63	309-1821
387137	Union Pacific Railroad Company	10/22/63	
316893	Union Pacific Railroad Company	8/18/42	137-457
316893	Union Pacific Railroad Company	2/17/64	
316893	Union Pacific Railroad Company	4/06/67	
316675	Mountain Fuel Supply Company	6/01/42	137-420
316675	Mountain Fuel Supply Company	3/03/47	148-291
314362	Jekob Volcic, et ux	12/15/41	137-313
314337	Andy Pawdalis, et ux	4/18/41	
314337	Andrea Panadelakis, et ux	12/15/41	137-314
318929	W. W. Griffith	4/17/41	
318929	W. W. Griffith, et ux	2/09/42	137-405
318929	W. W. Griffith	5/04/42	
314341	Frank C. Crawford, et al	4/17/41	
314341	Dan Prentice, et ux	2/04/42	137-346
314341	Dan Prentice, et ux	2/04/42	
316672	Estate of Hugo Gaensslen	4/01/41	
316672	Estate of Hugo Gaensslen	12/18/41	137-403
316672	Helen Gaensslen, et vir	2/13/42	137-404
314350	Howard Routh, et al	2/18/42	137-359
314350	Howard Routh, et al	2/20/42	
361035	Pearl Routh, et al	4/10/51	
311509	Savage Livestock Company	2/21/41	
311509	The Savage Livestock Company	11/07/41	249-383
311509	The Rawlins National Bank	11/07/41	137-303
314284	American Shale and Petroleum Company	12/18/41	249-382*
314284	American Shale and Petroleum Company	12/18/41	137-357
314358	Uinta Development Company	12/11/41	
314358	Uinta Development Company	12/11/41	137-311
315811	Union Pacific Railroad Company	9/08/42	
315811	American Telephone and Telegraph Company of Wyoming	2/06/64	137-448

\* Recorded in Carbon County

SWEETWATER COUNTY

<u>REGISTER NO.</u>	<u>NAME OF GRANTOR</u>	<u>DATE</u>	<u>RECORDING INFORMATION BOOK-PAGE</u>
314339	Pine Grove Livestock Company	2/25/41	
314339	Pine Grove Livestock Company	11/07/41	137-208
314339	Pine Grove Livestock Company	11/07/41	
314339	Wyoming Farm Loan Board	2/06/42	137-345
314345	Rasmussen Sheep Company	5/14/41	
314345	Rasmussen Sheep Company	12/29/41	137-316
314345	Rasmussen Sheep Company	12/29/41	
311491	Continental Sheep Company	2/21/41	
311491	Continental Sheep Company	11/13/41	137-299
311491	Continental Sheep Company	11/13/41	
314342	Joe Profaizer, et ux	4/17/41	
314342	Joseph Profaizer, et ux	1/12/42	137-333
314342	Joseph Profaizer, et ux	1/12/42	
314349	Rock Springs Grazing Associate	1/31/42	137-333
314349	Rock Springs Grazing Associate	3/06/68	
314349	Omaha Bank for Cooperatives	1/31/42	137-342
314349	Rock Springs Grazing Associate	4/03/41	
314349	Rock Springs Grazing Associate	1/31/42	
323201	Rock Springs Grazing Associate	3/29/43	
314285	Leo Arnoldi, et ux	4/03/41	
314285	Leo Arnoldi, et ux	12/17/41	137-357
316710	Wm. Daley Company	2/25/41	137-303*
316710	The William Daley Company	12/11/41	249-367*
316710	Wyoming Farm Loan Board	4/08/42	137-386
318928	Wm. Daley Company	10/19/42	

\* Recorded in Carbon County

## EXHIBIT "B"

<u>GRANTOR</u>	<u>COUNTY</u>	<u>LEGAL DESCRIPTION</u>	<u>DATE</u>	<u>BOOK</u>	<u>PAGE</u>
Warren Livestock Co.	Laramie	S/2 Sec. 4, Sec. 9, Sec. 16, Sec. 21, T 12 N, R 67 W; N/2N/2, S/2NE/4, E/2SE/4 Sec. 14, Sec. 22, Sec. 23, Sec. 27, Sec. 33, T 13 N, R 67 W	04-21-41	360	563
Ernest J. Steinberg, et ux	Laramie	SW/4, W/2SE/4, S/2NW/4 Sec. 14, T 13 N, R 67 W	04-21-41	360	542
Michael Sara, et ux	Laramie	Sec. 13, T 13 N, R 67 W	04-21-41	360	559
Don L. Stansbury, et ux	Laramie	W/2 Sec. 12, T 13 N, R 67 W	11-08-41	370	78
County of Laramie	Laramie	Part Sec. 1, T 13 N, R 67 W	04-21-41	360	558
Anna D. Bresnahan, et al, Trustees	Laramie	Sec. 1, Sec. 2, Sec. 9, Sec. 10, Sec. 11, Sec. 16, T 13 N, R 67 W	08-05-41	366	384-386
Willis L. Rees, et al	Laramie	Sec. 17, T 13 N, R 67 W	12-29-41	370	183
James Morton, et ux	Laramie	Sec. 13, Sec. 15, T 13 N, R 67 W	03-23-42	370	399
Bert McGee, et ux	Laramie	N/2 Sec. 17, T 13 N, R 68 W; Sec. 10, Sec. 11, Sec. E/2 Sec. 12, Sec. 13, Sec. 14, N/2N/2 Sec. 15, N/2N/2 Sec. 16, N/2N/2 Sec. 17, T 13 N, R 69 W	06-16-41	366	231
Nels E. Elkar	Laramie	N/2 Sec. 14, T 13 N, R 68 W	03-23-42	370	400
William Conrad	Laramie	N/2 Sec. 18, T 13 N, R 68 W	08-05-41	366	381
John Suchome1	Laramie	SW/4 Sec. 12, T 13 N, R 69 W	12-29-41	370	184
Everett G. Sutherland, et al	Laramie	Sec. 7, S/2 Sec. 8; T 13 N; N/2 Sec. 12, T 13 N, R 70 W	03-23-42	370	401
James H. Willadsen	Laramie	Sec. 9, Sec. 10, Sec. 11, T 13 N, R 70 W	11-08-41	370	77

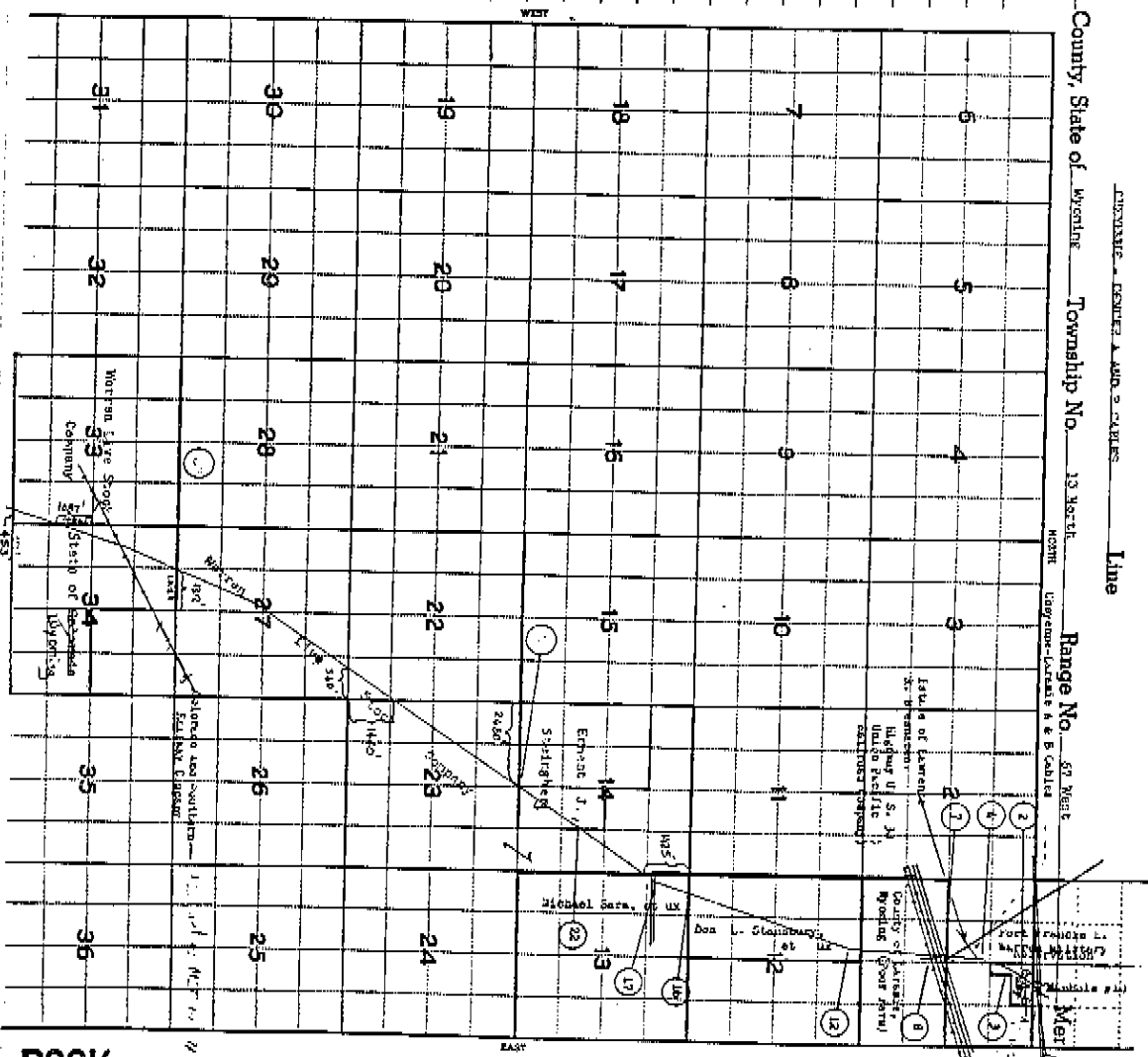


SECTIONAL - RESERVE LANDS - CLARK

County, State of Wyoming Township No. 13 North Range No. 61 West

EXPLANATION NOTES

Page 2 of 6 Pages



BOOK 1261

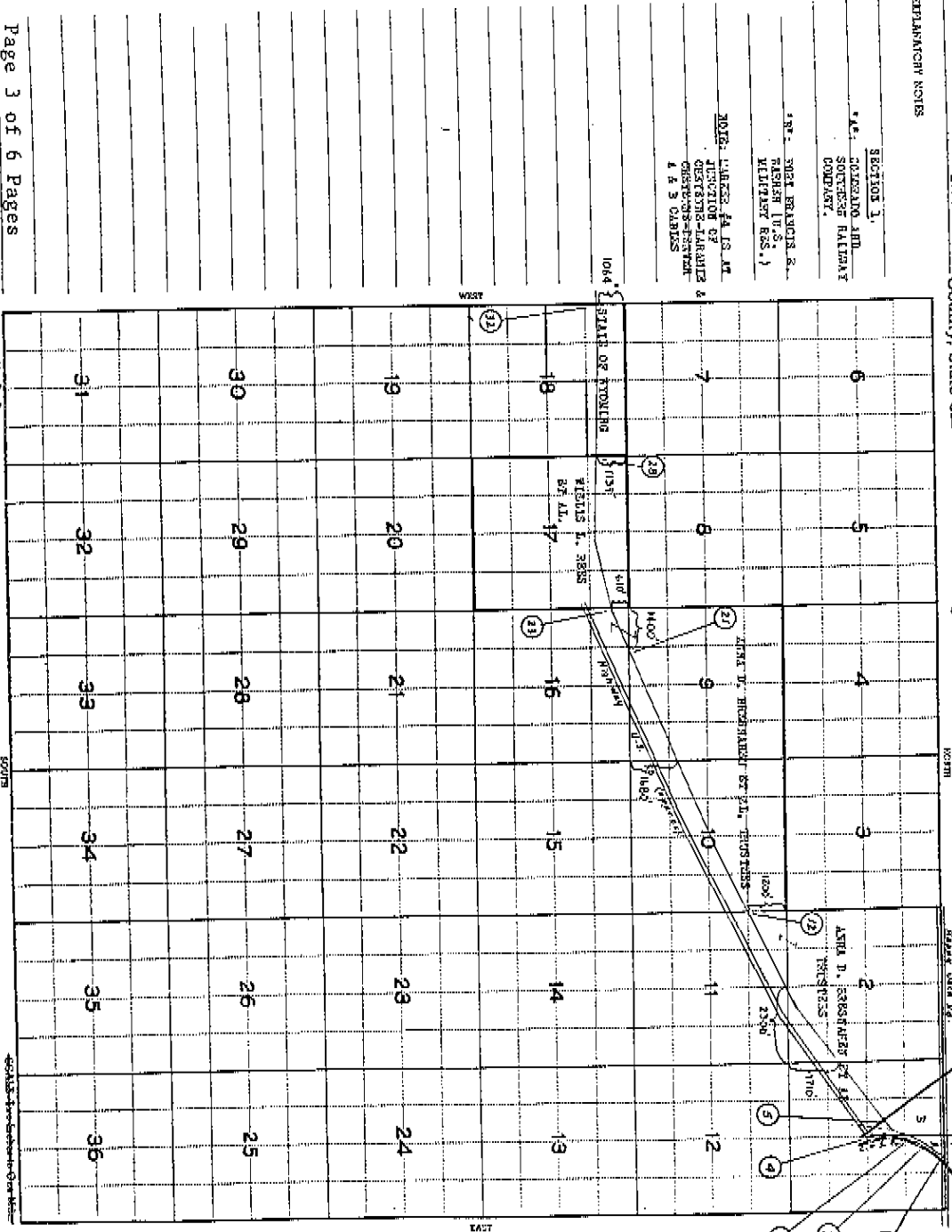
944

CHEYENNE - LARAMIE A & B CARBLES LINE

LARAMIE County, State of WYOMING Township No. 13 NORTH Range No. 67 WEST Mer.

EXPLANATORY NOTES

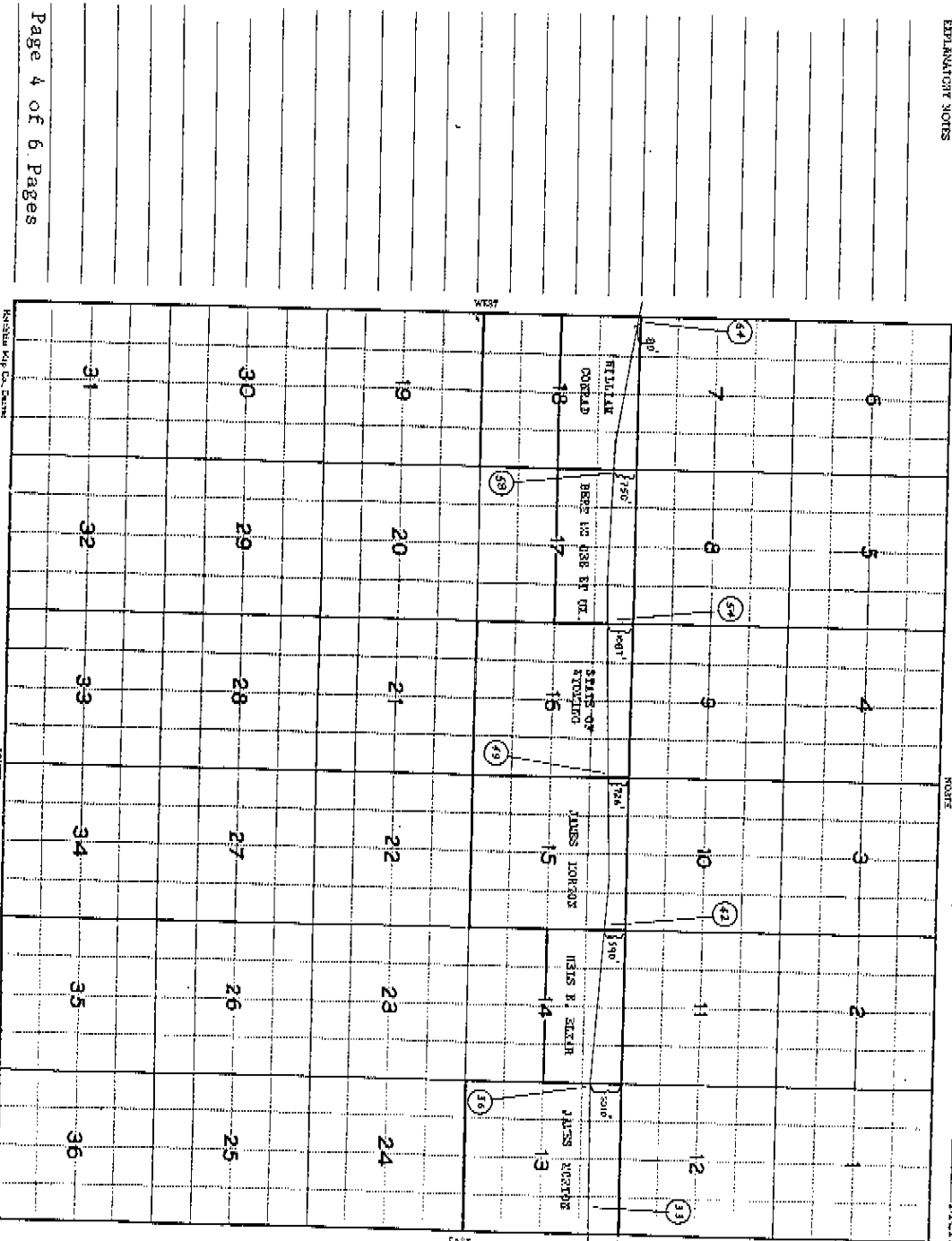
- SECTION 1.
- \*A: SIOUX AND SOUTHERN RAILWAY COMPANY.
- \*B: THE BRADLEY & BROWN U.S. MILITARY RES.
- \*C: LARSEN & SONS AT SECTION OF CHEYENNE-LARAMIE CARBLES-LINE 4 & 5 CARBLES



CHEYENNE - LARAMIE A & B CASLES LINE

LARAMIE County, State of WYOMING Township No. 13 NORTH Range No. 59 WEST Mer.

EXPLANATORY NOTES



Page 4 of 6 Pages

Revised Map Co. Survey

SCOUTS

SCOUTS

BOOK 1261

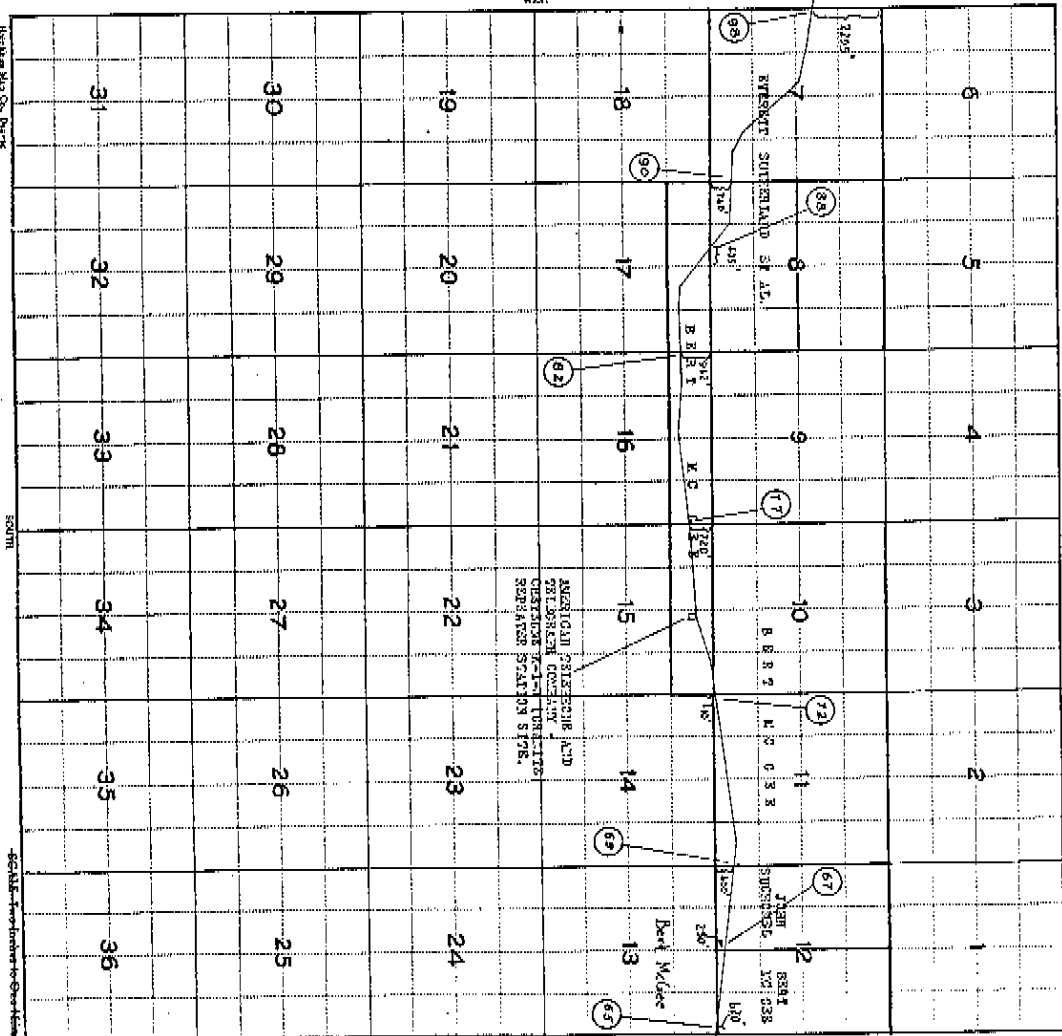
946

CHEYENNE - LARAMIE A & B CABLES Line

LARAMIE County, State of WYOMING Township No. 13 NORTH Range No. 69 WEST Mer.

EXPLANATORY NOTES

Blank lines for explanatory notes.





12-11-88  
13-11-88  
3-22-88  
MA

046366

RE-RECORDED RECEIVED  
LARAMIE COUNTY  
AFFIDAVIT OF H. D. HOWLETT, CHEYENNE, WY.

CITY AND COUNTY OF DENVER ) '88 JUL 8 PM 2 21  
                                  ) SS R 36369  
STATE OF COLORADO          )

I, H. D. Howlett, having first been duly sworn, on oath, depose and say as follows:

1. I am the Manager-Right of Way for American Telephone and Telegraph Company, with an office address of Room 189, 1425 Champa Street, Denver, CO 80202.

2. On 10 July 1987 a Recording Assignment was given by the Mountain States Telephone and Telegraph Company to American Telephone and Telegraph Company, which assigns various rights-of-way and easements previously recorded in the records of Laramie County, Wyoming. Attached hereto as Exhibit "A" and incorporated herein by this reference is a copy of the duly executed Recording Assignment.

3. This affidavit is being made pursuant to W.S. §34-11-101 (1977) to provide property descriptions for the rights-of-way and easements described in the 10 July 1987 Recording Assignment referred to in 12 above.

4. Attached hereto as Exhibit "B" and incorporated herein by this reference is a list of the specific rights-of-way and easements being assigned pursuant to said Recording Assignment which includes a general legal description of the property affected by each such easement within Laramie County, Wyoming.

5. Attached hereto as Exhibit "C," and incorporated herein by this reference are plats which more particularly illustrate the locations of the rights-of-way and easements described in the attached Exhibit "B."

6. It is the belief of this Affiant that record ownership of the rights-of-way and easements affected by

Entry No. 13638 Book 543  
Recorded 6-16-88 at 3:20 PM Page 122  
Fee JOYCE HOLMES, DISTRICT CLERK  
\$ 7.00 By [Signature]  
Indexed Abstract Recorded [Signature]

When recorded please return to:  
Bob Richardson  
Coates Field Service, Inc.  
AT&T Building  
1425 Champa, Room 180  
Denver, CO 80202

-1-

HIRST & APPLIGATE  
A Professional Corporation  
Law Offices  
200 Boyd Building  
P. O. Box 1083  
Cheyenne, Wyoming 82003-1083

498

1246


BOOK 1262

said 10 July 1987 Recording Assignment is in American Telephone and Telegraph Company.

Dated: March 22, 1988.

H. D. Howlett  
H. D. HOWLETT

Subscribed and sworn to before me by H. D. Howlett, Manager-Right of Way, American Telephone and Telegraph Company this 22nd day of March 1988. Witness my hand and official seal. My commission expires: My Commission expires June 24, 1991



Leann McCoy  
Notary Public

49- 499

-2-

**HIRST & APPLGATE**  
A Professional Corporation  
Law Offices  
200 Boyd Building  
P. O. Box 1083  
Cheyenne, Wyoming 82003-1083

BOOK 1262

1247

RECORDING ASSIGNMENT

EXHIBIT "A" J140

THIS ASSIGNMENT, executed this 10th day of July, 1987, by THE MOUNTAIN STATES TELEPHONE AND TELEGRAPH COMPANY, a Colorado corporation, hereinafter referred to as "Assignor" and AMERICAN TELEPHONE AND TELEGRAPH COMPANY, a New York corporation, hereinafter referred to as "Assignee";

WITNESSETH:

In consideration of the payment of \$10.00 and other good and valuable consideration, receipt whereof is hereby acknowledged, the Assignor hereby grants to Assignee, for a term of ninety-nine (99) years, the permission and right to construct, operate and maintain its Facilities in rights-of-way and easements in the State of Wyoming owned by the Assignor as described in Exhibit A, attached hereto and made a part hereof by this reference. Said installation and construction to be subject to the terms and conditions as agreed between the parties.

Assignee shall have the right to extend the term of this Agreement for another ninety-nine (99) years upon the payment of One Dollar (\$1.00) and notice to Licensor before the expiration hereof.

IN WITNESS WHEREOF, this instrument has been executed the day and year first above written.

"ASSIGNOR":

THE MOUNTAIN STATES TELEPHONE AND TELEGRAPH COMPANY

ATTEST:

Beth J. Vigil  
Assistant Secretary

By: Henry S. Mochette  
Title: REG. DIST. & BUDG. SERVICES

STATE OF COLORADO )  
CITY AND COUNTY OF DENVER ) ss:

The foregoing instrument was acknowledged before me this 10th day of July, 1987, by Henry S. Mochette, as Executive Director of THE MOUNTAIN STATES TELEPHONE AND TELEGRAPH COMPANY, a Colorado corporation, on behalf of the corporation.

WITNESS my hand and official seal.

My Commission Expires:  
My Commission expires April 3, 1988.

Henry S. Mochette  
Notary Public  
Address: 1341 California  
Albuquerque, N.M. 87102

SEAL  
BOOK 1262  
BOOK 1261

1248  
931

## EXHIBIT A

## ALBANY COUNTY

<u>REGISTER NO.</u>	<u>NAME OF GRANTOR</u>	<u>DATE</u>	<u>RECORDING INFORMATION BOOK-PAGE</u>
311484	Suburban Improvement Company	8/05/41	136-534
311484	Suburban Improvement Company	8/05/42	
311467	Maggie Coughlin	3/29/41	
311467	Maggie Coughlin	3/29/41	
311467	The Estate of Maggie Coughlin, Deceased	8/21/41	136-547
311472	The First National Bank of Laramie, Wyoming	6/16/41	136-533
311472	C. Stanley Greenbaum, et ux	6/02/41	136-550
311472	The First National Bank of Laramie, Wyoming vs. American Telephone and Telegraph Company of Wyoming, et al		
311479	Phil E. Kuntz, et ux	11/18/55	64-85
311479	Phil E. Kuntz	4/18/41	136-546
314322	Grace A. Harris	4/21/41	
314322	J. E. Harris	1/15/42	136-630
313129	Union Pacific Railroad Company	1/15/42	
311462	Albany Oil and Refining Company	3/10/42	139-29
314352	Helen Ryan	6/30/41	136-564
314352	Helen Ryan	3/27/41	
314352	Helen Ryan	12/23/41	136-634
314352	Helen Ryan	12/23/41	
314352	The Federal Land Bank of Omaha	2/25/42	V-105
316692	Helen Ryan	5/26/42	
314333	Leota Mahs, et al	10/08/41	136-634
314333	Leota Mahs	10/08/41	
314333	Millie B. Milhern	10/10/41	
311503	Herbert B. Mahs, et ux	11/03/41	136-597
311503	D. W. Newhouse, et ux	10/17/41	136-596
310267	Union Realty Company	10/04/41	136-566
310267	Union Realty Company	7/15/41	
310267	Union Realty Company	10/04/41	
311493	Diamond Cattle Company, et al	11/26/41	136-592
317768	The Colorado National Bank of Denver	2/02/42	139-8
321540	Lloyd E. Dixon	1/08/43	
314365	Frank W. Watkins, et al	5/16/41	136-624
311504	Ed Matson, et ux	9/08/41	136-601
311504	Ed Matson, et ux	12/18/41	
314282	Laramie Rivers Company	3/18/42	139-61
314367	Wyoming Farm Loan Board	1/13/42	136-631
328263	The Laramie Farms Company	5/29/44	139-452
328263	The Laramie Farms Company	5/29/44	
314329	Jerry Klouda	9/08/41	136-629
314329	Jerry Klouda	1/16/42	
314329	The Albany National Bank	2/02/42	240-202

BOOK 1262  
BOOK 1261

1249

932

ALBANY COUNTY

<u>REGISTER NO.</u>	<u>NAME OF GRANTOR</u>	<u>DATE</u>	<u>RECORDING INFORMATION BOOK--PAGE</u>
314354	Clifford B. Smith, et al	9/26/41	136-625
314354	Francis Von Pawel, et al	12/20/41	
314297	Estate of Thomas F. Carroll, Deceased	11/05/41	136-595
314297	Estate of Thomas F. Carroll, Deceased	11/05/41	
314297	The Federal Land Bank of Omaha	1/14/42	136-622
314297	Estate of Thomas F. Carroll, Deceased	11/03/43	
327099	Mary Ethel Biddick	5/16/44	V-427
327099	Mary Ethel Biddick	5/16/44	
314347	J. P. Reighard, Acting Trustee	10/23/41	136-623
314357	Two Rivers Land & Cattle Co.	9/16/41	
314357	Two Rivers Land & Cattle Co.	1/09/42	136-633
314357	Two Rivers Land & Cattle Co.	1/09/42	
314296	Otto L. Burns, et ux	9/08/41	136-629
314296	Estate of Otto Burns, Deceased	1/23/42	
318922	Adelaide Burns	10/19/42	
314298	Chappel Bros. of Montana, Inc.	10/24/41	
314298	Chappel Bros. of Montana, Inc.	10/24/41	139-1
314298	Chappel Bros. of Montana, Inc.	10/24/41	
314332	Mary Gray Lee, et al	10/17/41	
314332	Mary Gray Lee, et al	1/09/42	136-632
314332	Mary Gray Lee, et al	1/09/42	
314281	William Homer Cavender	2/04/42	139-24
314328	Herbert King, et ux	9/05/41	
314328	Herbert King, et ux	12/18/41	136-600
314328	Herbert King, et ux	12/18/41	
314328	The Federal Land Bank of Omaha	1/20/42	136-620
316665	Herbert King, et ux	5/16/42	
314283	William Henry Miller, et ux	1/23/42	139-1
311499	William F. Huffer, et al	11/14/41	136-598
313426	George H. Doyt, et ux	12/17/40	
313426	George H. Doyt, et ux	7/22/41	139-22
313425	Harry J. Davis, et ux	12/01/40	
313425	E. W. Davis, et al	8/12/41	139-23
313425	Estate of Harry J. Davis	7/28/41	
310268	Warren Livestock Company	2/12/41	
310268	Warren Livestock Company		
310268	Warren Livestock Company		
310268	Warren Livestock Company	9/11/41	136-555
316062	The Williams Land and Livestock Co.	3/07/41	
316062	The Williams Land and Livestock Co.	8/06/41	136-550
316062	The Williams Land and Livestock Co.	8/06/41	
316062	Wyoming Farm Loan Board	1/30/42	139-2

BOOK 1262

BOOK 1261

1250

933

ALBANY COUNTY

<u>REGISTER NO.</u>	<u>NAME OF OWNER</u>	<u>DATE</u>	<u>RECORDING INFORMATION BOOK-PAGE</u>
310269	Clyde T. Wallis	3/04/41	
310269	Clyde T. Wallis	8/06/41	136-519
310269	Clyde T. Wallis	8/06/41	
310263	(Mrs.) Mary I. Wood, et al	3/04/41	136-25
310263	Ella M. Cameron, et al	5/22/41	136-518
310263	Ella M. Cameron, et al	5/22/41	
310264	G. Holly Hunt, et al	5/07/41	136-549
310264	G. Holly Hunt, et al		
385511	Sheep Mountain Ranch, Inc.	5/10/61	113-59
385511	Sheep Mountain Ranch, Inc.		
385948	H. O. McConnell, et vir	5/11/61	113-58
385948	H. O. McConnell, et vir	5/12/61	
313424	John E. Charles, et al	1/14/42	139-25
313424	Richard E. Charles	8/14/41	136-548
311480	Della Watkins Langham	7/28/41	136-533
311480	Elsie Watkins Elliott, et al	5/27/41	136-532
311468	Violet Craig, et al	10/31/41	136-565
311468	Violet Craig, et al	10/31/41	

CARBON COUNTY

<u>REGISTER NO.</u>	<u>NAME OF GRANTOR</u>	<u>DATE</u>	<u>RECORDING INFORMATION BOOK-PAGE</u>
311490	L. E. Clapp	7/16/41	
311490	L. E. Clapp	11/10/41	249-371
311486	Joe Alameda, et ux	4/17/41	
311486	Joe Alameda, et ux	12/09/41	249-370
311486	Joe Alameda, et ux	12/09/41	
311486	Minnie C. Greenfield	12/09/41	249-366
316632	Joe Alameda	8/12/42	
311507	Jarda E. Nelson	12/19/41	249-386
311506	Frank Munz, et ux	4/24/41	249-369
311506	Frank Munz, et ux	12/09/41	
316676	Frank Munz	5/25/42	
314280	Estate of John Brown, deceased	3/16/42	249-666
316691	Rocky Mountain Sheep Company	3/10/42	256-56
316691	Rocky Mountain Sheep Company	5/25/42	
316691	Wyoming Farm Loan Board	2/06/42	249-563
314334	Oscar Manger, et ux	5/12/41	249-426
314334	Oscar Manger, et ux	12/24/41	
311485	Wyoming Timber Company	5/15/41	249-159
315809	Union Pacific Railroad Company	5/25/42	256-38
314323	Elizabeth C. Hayes	5/10/41	249-425
314323	Elizabeth C. Hayes	12/22/41	
314323	Elizabeth C. Hayes	2/08/43	
314323	The Savage Livestock Company	1/27/42	249-464
316661	Elizabeth C. Hayes	5/10/41	256-55
316661	Nellie McCathy, et vir	5/12/41	256-96
316661	The Savage Livestock Company	7/31/42	253-170
397595	James A. Chapman, et ux	3/10/65	
311476	Edward G. Herendeen	9/23/41	249-288
311476	Edward G. Herendeen	9/23/41	
311482	Sinclair Refining Company	9/30/41	249-289
314348	Grace Robertson	4/25/41	249-424
314348	Grace Robertson	12/29/41	
314305	Fred Ducolon, Jr., et ux	5/22/41	249-667
314305	Fred Ducolon, Jr.	4/10/42	
314346	Espy & Larson	2/25/41	
314346	The Rawlins Shearing Company	12/09/41	249-463
316710	Wm. Daley Company	2/25/41	
316710	The William Daley Company	12/11/41	249-367
311509	Savage Livestock Company	2/21/41	
311509	The Rawlins National	11/07/41	249-382
311495	Blake Sheep Company	2/25/41	
311495	Day P. Espy, et ux	11/13/41	249-368
311495	Day P. Espy, et ux	11/13/41	
316649	Day P. Espy	5/28/42	

BOOK 1262  
BOOK 1261

1252  
935

CARBON COUNTY

<u>REGISTER NO.</u>	<u>NAME OF GRANIOR</u>	<u>DATE</u>	<u>RECORDING INFORMATION BOOK-PAGE</u>
314306	Inez M. Eckerson	9/29/41	
314306	Inez M. Eckerson	1/09/42	249-445
314306	Inez M. Eckerson	1/09/42	
321542	Otto Lembcke, et al	1/05/43	
314308	Ellis Livestock Company	9/23/41	249-446
314308	Ellis Livestock Company	1/05/42	
314308	Hanna State & Savings Bank	2/06/42	251-490
314308	Quealy Land & Livestock Company	7/07/41	
314343	Quealy Land & Livestock Company	9/10/41	
314343	Quealy Land & Livestock Company	12/09/41	249-376
314343	Quealy Land & Livestock Company	12/09/41	
314343	Quealy Land & Livestock Company	4/07/42	253-3
314343	Denver Joint Stock Bank of Denver	7/17/67	509-75
411490	Fred L. Herman, et ux	7/17/67	
411490	Fred L. Herman, et ux	9/10/41	
314292	John G. Boberg	1/26/42	249-466
314392	John G. Boberg	1/26/42	
314392	John G. Boberg	12/09/41	249-465
314392	Gertrude M. Anderson	1/30/42	251-489
314392	Wyoming Farm Loan Board	8/12/42	
316638	John G. Boberg	9/10/41	249-447
314312	Katherine Evans, et al	1/05/42	
314312	Mary Ann Evans	5/25/42	
316650	Mary Ann Evans	11/17/41	249-448
314336	Simon Ogren	1/26/42	
309678	Town of Elk Mountain	12/10/42	256-422
321541	Elk Mountain Trading Company	6/04/41	249-375
314299	Ivor Christensen, et ux	12/09/41	
314299	Ivor Christensen	1/21/42	249-436
214299	The Federal Land Bank of Omaha	5/28/42	
216643	Ivor Christensen	7/07/41	249-374
311502	David Mackey	6/27/41	249-373
311500	Joseph Kasar	12/09/41	
311500	Joseph Kasar	4/17/41	
311488	Ralph Campbell, et ux	12/09/41	249-372
311488	Ralph Campbell, et ux	12/09/41	
311488	Ralph Campbell, et ux	11/26/41	136-592*
311493	Diamond Cattle Company, et al	12/16/41	
311493	Diamond Cattle Company, et al	2/02/42	249-458*
317768	The Colorado National Bank of Denver		

\* Recorded in Albany County

BOOK 1262  
BOOK 1261

1253  
936

LARAMIE COUNTY

<u>REGISTER NO.</u>	<u>NAME OF GRANTOR</u>	<u>DATE</u>	<u>RECORDING INFORMATION BOOK-PAGE</u>
307976	Estate of Lawrence R. Bresnahan	3/25/41	
307976	Estate of Lawrence R. Bresnahan	6/14/41	
310265	Rees Ranch Company	12/07/40	366-384
310265	Willis L. Rees, et al	9/17/41	
310265	Willis L. Rees, et al	9/17/41	370-183
310265	Rees Bros.	10/23/41	
313428	Dan C. Rees	2/27/42	
310260	D. L. Stansbury, et ux	2/13/41	
310260	Don L. Stansbury, et ux	8/07/41	
310260	Don L. Stansbury, et ux	8/07/41	370-78
305239	Michael Sara, et ux	10/10/40	
305239	Michael Sara, et ux	2/22/41	360-559
305239	Michael Sara, et ux	2/22/41	
305239	Rudolph J. Hoffman	12/04/40	360-562
305251	Warren Livestock Company	8/20/40	
305251	Warren Livestock Company	4/01/41	360-563
305251	Warren Livestock Company	4/01/41	
305251	Warren Livestock Company	8/05/41	
305243	Adelaide B. Steinberg, et vir	8/26/40	
305243	Adelaide B. Steinberg, et vir	3/20/41	360-542
305243	Adelaide B. Steinberg, et vir	3/20/41	
313427	James Morton, et ux	11/26/40	
313427	James Morton, et ux	9/15/41	370-399
313427	James Morton, et ux	9/15/41	
317063	Nels E. Elkar	11/29/40	
317063	Nels E. Elkar	9/11/41	370-400
317063	Nels E. Elkar	9/11/41	
317063	The American National Bank of Cheyenne	4/30/42	373-384
307977	Bert McGee, et ux	12/10/40	
307977	Bert McGee, et ux	5/07/41	366-231
307977	Bert McGee, et ux	5/07/41	
307938	William Conrad	11/26/40	
307938	William Conrad	4/03/41	366-381
307938	William Conrad	4/03/41	
382888	Ralph R. Roberts, et ux	4/27/60	
382889	Ralph R. Roberts	6/08/60	
310266	John Suchomel	6/27/41	370-184
310266	John Suchomel	11/10/41	
313429	Everett Sutherland, et al	12/03/40	
313429	Everett G. Sutherland, et al	7/22/41	370-401
313429	Everett G. Sutherland, et al	7/22/41	
313429	Everett G. Sutherland	3/28/42	
310270	James H. Willadsen	12/09/40	
310270	James H. Willadsen	7/22/41	370-77
310270	James H. Willadsen	7/22/41	
310270	The Federal Land Bank of Omaha	11/21/41	370-107
304877	State of Wyoming	08/05/41	356-369

BOOK  
1262

BOOK 1261

1254

937

UINTA COUNTY

<u>REGISTER NO.</u>	<u>NAME OF GRANTOR</u>	<u>DATE</u>	<u>RECORDING INFORMATION BOOK-PAGE</u>
314316	Peter Garbolino	5/14/41	
314316	Uinta County State Bank	3/25/42	144-578
318958	Ogden State Investment Company	4/23/42	167-14
318958	Ogden State Investment Company	4/23/42	
316682	Dean M. Parnley	3/16/42	144-591
316682	Dean M. Parnley	3/16/42	
316657	Stoddard Goodrick, et ux	5/14/41	
316657	Stoddard Goodrick, et ux	3/12/42	144-590
316657	Stoddard Goodrick, et ux	3/12/42	
316657	Stoddard Goodrick	10/14/43	
316657	Stoddard Goodrick, et ux	11/17/57	218-130
379304	Estate of George M. Manning	6/10/41	
316667	Flora E. Manning, et al	4/30/42	144-608
316667	Piedmont L. & L. Co.	5/14/41	
316684	Piedmont Land and Live Stock Company	3/26/42	144-614
316684	Frank Myers	4/27/42	144-614
316684	Frank Myers	4/27/42	144-615
316684	Piedmont Land and Live Stock Company	3/26/42	
316700	P. W. Spaulding	10/01/41	
316700	P. W. Spaulding, et ux	3/20/42	144-600
316700	P. W. Spaulding, et ux	3/20/42	
316668	C. E. Massae	9/10/41	
316668	C. E. Massae, et ux	4/03/42	144-587
316668	C. E. Massae, et ux	4/03/42	
315800	Union Pacific Railroad Company	7/31/42	158-338
316677	Chas. A. Myers, et al	7/05/41	
316677	Chas. A. Myers, et al	7/19/41	
316677	Charles A. Myers, et al	4/16/42	144-595
316677	Charles A. Myers, et al	4/16/42	144-594
316677	Charles A. Myers, et al	4/16/42	
316677	Charles A. Myers, et al	4/16/42	
316677	J. F. Wicks, et ux	4/16/42	144-597
316677	J. F. Wicks, et ux	4/16/42	144-596
316677	The Federal Land Bank of Omaha	7/03/42	144-629
316677	Fred B. Myers	1/21/42	144-611
316678	Charles W. Blake, et ux	7/29/41	
316636	Charles Weston Blake, et ux	3/30/42	144-609
316636	Charles Weston Blake, et ux	3/30/42	
316673	Benjamin C. Morse, et ux	3/25/42	144-592
316673	Benjamin C. Morse, et ux	3/25/42	
316681	Painter & Co.	6/13/41	
316681	Painter & Co. Incorporated	4/08/42	144-600
316681	Tom Painter	4/08/42	
316681	Painter & Co. Incorporated	10/14/43	

BOOK 1262  
BOOK 1261

1255  
938

UINTA COUNTY

<u>REGISTER NO.</u>	<u>NAME OF GRANTOR</u>	<u>DATE</u>	<u>RECORDING INFORMATION BOOK-PAGE</u>
316653	William Faulkner, et ux	6/24/41	
316653	William Faulkner, et ux	4/10/42	144-604
316653	William Faulkner, et ux	4/10/42	
316653	The Wyoming Farm Loan Board	7/07/43	167-30
316652	Charles Faulkner, et ux	4/10/42	144-606
316683	J. M. Peart, et ux	10/07/41	
316683	John M. Peart, et ux	4/02/42	144-612
316683	J. M. Peart, et ux	1/21/42	
316683	The Federal Land Bank of Omaha	7/11/42	144-633
316704	John Urroz	7/03/41	
316704	Juan Jose Urroz, et ux	4/10/42	144-604
316704	Juan Jose Urroz, et ux	4/10/42	
323712	John Urroz	6/29/43	
316686	Peder Rasmussen, et ux	4/16/42	144-597
316686	Peder Rasmussen, et ux	4/16/42	
314358	Uinta Development Company	4/17/41	
314358	Uinta Development Company	12/11/41	144-555
311510	P. W. Spaulding	6/05/41	
311510	P. W. Spaulding, et ux	8/19/41	144-509
311510	P. W. Spaulding, et ux	8/19/41	
311494	The Evanston National Bank	7/29/41	144-508
311494	The Evanston National Bank	7/29/41	
311494	The Evanstop National Bank	7/29/41	
316651	The Evanston National Bank	10/30/41	
316651	The Evanston National Bank	3/23/42	144-598
316651	The Evanston National Bank	3/23/42	
316698	Clarence Shelton, et ux	9/23/41	
316698	Clarence Shelton, et ux	1/21/42	144-609
316698	Clarence Shelton, et ux	1/21/42	
316698	The Wyoming Farm Loan Board	7/07/43	167-70
316707	The Wall Development Company	1/21/42	144-593
316654	Guido Foianini, et ux	9/21/41	
316654	Guido Foianini, et ux	3/23/42	144-607
316654	Guido Foianini, et ux	3/23/42	
316646	Louis Covolo	9/30/41	
316646	Louis Covolo	2/17/42	144-588
316646	Louis Covolo	2/17/42	
316646	American Telephone and Telegraph Company of Wyoming	3/12/43	
316634	Austin Reservoir & Canal Company	1/21/42	144-593
316634	John E. Austin	1/21/42	
316680	Peter Orturo	9/29/41	
316680	Peter Orturo	3/14/42	144-589
314316	Peter Garbolino	3/12/42	144-579

BOOK 1262  
BOOK 1261

1256  
939

SWEETWATER COUNTY

<u>REGISTER NO.</u>	<u>NAME OF GRANTOR</u>	<u>DATE</u>	<u>RECORDING INFORMATION BOOK--PAGE</u>
317774	Union Pacific Railroad Co.	3/22/43	
314300	The Colony Coal Company	12/31/41	137-317
314300	The Colony Coal Company	12/31/41	
311487	Blake Sheep Company	2/25/41	
311487	Blake Sheep Company	11/13/41	137-290
311487	Blake Sheep Company	11/13/41	
316637	Blake Sheep Company	5/28/42	
314431	Larson & Smiley Company	5/14/41	
314431	Larson & Smiley Company	12/19/41	137-316
314431	Larson & Smiley Company	12/29/41	
380905	Rock Springs Grazing Associate	1/07/59	
387139	Union Pacific Railroad Company	2/28/63	309-1821
387137	Union Pacific Railroad Company	10/22/63	
316893	Union Pacific Railroad Company	8/18/42	137-457
316893	Union Pacific Railroad Company	2/17/64	
316893	Union Pacific Railroad Company	4/06/67	
316675	Mountain Fuel Supply Company	6/01/42	137-420
316675	Mountain Fuel Supply Company	3/03/47	148-291
314362	Jekob Volcic, et ux	12/15/41	137-313
314337	Andy Pawdalis, et ux	4/18/41	
314337	Andrea Panadelakis, et ux	12/15/41	137-314
318929	W. W. Griffith	4/17/41	
318929	W. W. Griffith, et ux	2/09/42	137-405
318929	W. W. Griffith	5/04/42	
314341	Frank C. Crawford, et al	4/17/41	
314341	Dan Prentice, et ux	2/04/42	137-346
314341	Dan Prentice, et ux	2/04/42	
316672	Estate of Hugo Gaensslen	4/01/41	
316672	Estate of Hugo Gaensslen	12/18/41	137-403
316672	Helen Gaensslen, et vir	2/13/42	137-404
314350	Howard Routh, et al	2/18/42	137-359
314350	Howard Routh, et al	2/20/42	
361035	Pearl Routh, et al	4/10/51	
311509	Savage Livestock Company	2/21/41	
311509	The Savage Livestock Company	11/07/41	249-383
			137-303
			249-382*
311509	The Rawlins National Bank	11/07/41	137-357
314284	American Shale and Petroleum Company	12/18/41	
314284	American Shale and Petroleum Company	12/18/41	
314358	Uinta Development Company	12/11/41	137-311
314358	Uinta Development Company	12/11/41	
315811	Union Pacific Railroad Company	9/08/42	137-448
315811	American Telephone and Telegraph Company of Wyoming	2/06/64	

\* Recorded in Carbon County  
BOOK 1262  
BOOK 1261

1257  
940

SWEETWATER COUNTY

<u>REGISTER NO.</u>	<u>NAME OF GRANTOR</u>	<u>DATE</u>	<u>RECORDING INFORMATION BOOK-PAGE</u>
314339	Pine Grove Livestock Company	2/25/41	
314339	Pine Grove Livestock Company	11/07/41	137-208
314339	Pine Grove Livestock Company	11/07/41	
314345	Wyoming Farm Loan Board	2/06/42	137-345
314345	Rasmussen Sheep Company	5/14/41	
314345	Rasmussen Sheep Company	12/29/41	137-316
311491	Rasmussen Sheep Company	12/29/41	
311491	Continental Sheep Company	2/21/41	
311491	Continental Sheep Company	11/13/41	137-299
314342	Continental Sheep Company	11/13/41	
314342	Joe Profaizer, et ux	4/17/41	
314342	Joseph Profaizer, et ux	1/12/42	137-333
314349	Joseph Profaizer, et ux	1/12/42	
314349	Rock Springs Grazing Associate	1/31/42	137-333
314349	Rock Springs Grazing Associate	3/06/68	
314349	Omaha Bank for Cooperatives	1/31/42	137-342
314349	Rock Springs Grazing Associate	4/03/41	
323201	Rock Springs Grazing Associate	1/31/42	
314285	Rock Springs Grazing Associate	3/29/43	
314285	Leo Arnoldi, et ux	4/03/41	
316710	Leo Arnoldi, et ux	12/17/41	137-357
316710	Wm. Daley Company	2/25/41	137-303*
316710	The William Daley Company	12/11/41	249-367*
316710	Wyoming Farm Loan Board	4/08/42	137-386
318928	Wm. Daley Company	10/19/42	

\* Recorded in Carbon County

BOOK 1262  
BOOK 1261

1258  
941

EXHIBIT "B"

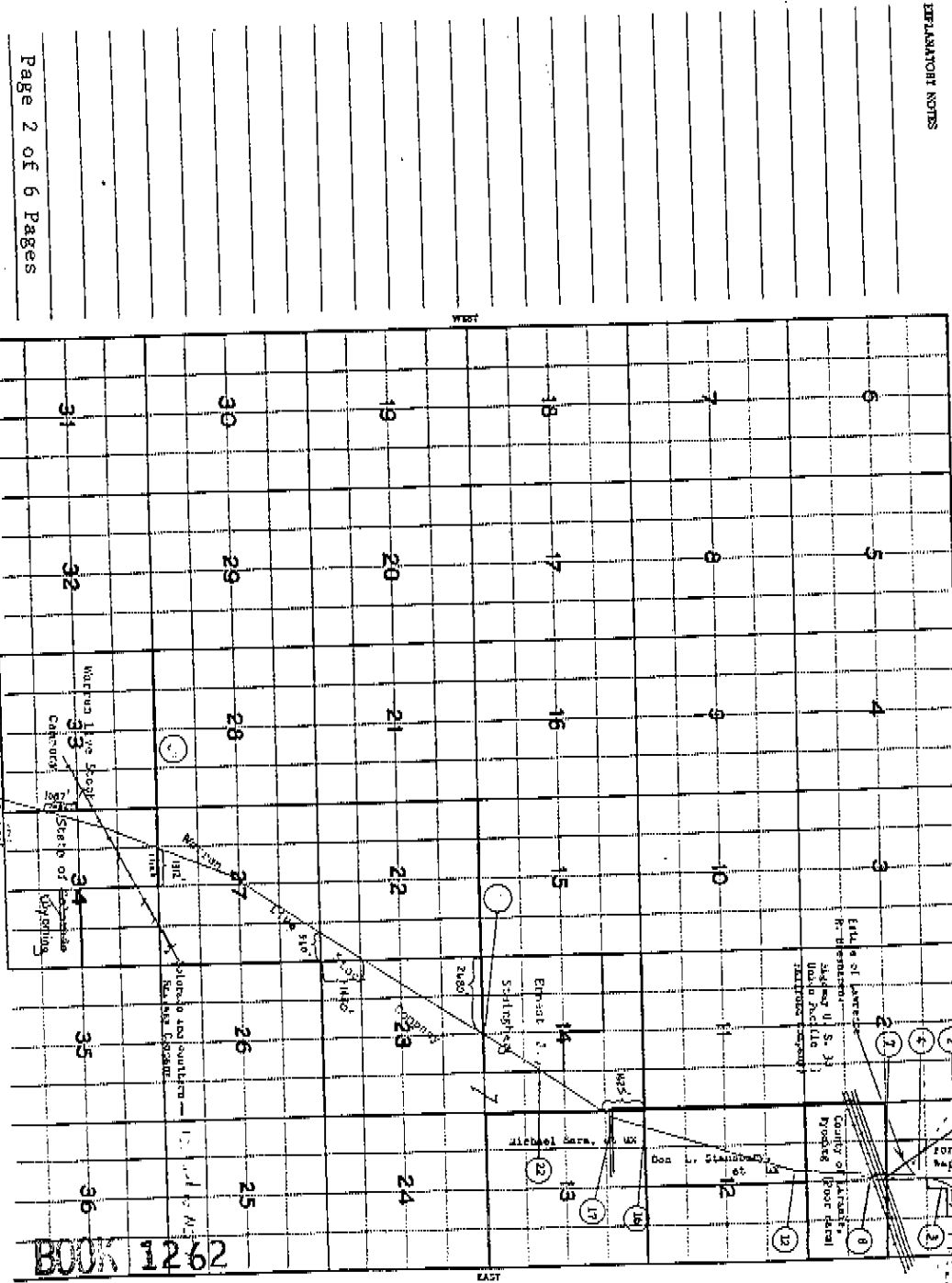
<u>GRANTOR</u>	<u>COUNTY</u>	<u>LEGAL DESCRIPTION</u>	<u>DATE</u>	<u>BOOK</u>	<u>PAGE</u>
Warren Livestock Co.	Laramie	S/2 Sec. 4, Sec. 9, Sec. 16, Sec. 21, T 12 N, R 67 W; N/2N/2, S/2NE/4, E/2SE/4 Sec. 14, Sec. 22, Sec. 23, Sec. 27, Sec. 33, T 13 N, R 67 W	04-21-41	360	563
Ernest J. Steinberg, et ux	Laramie	SW/4, W/2SE/4, S/2NW/4 Sec. 14, T 13 N, R 67 W	04-21-41	360	542
Michael Sara, et ux	Laramie	Sec. 13, T 13 N, R 67 W	04-21-41	360	559
Don L. Stansbury, et ux	Laramie	W/2 Sec. 12, T 13 N, R 67 W	11-08-41	370	78
County of Laramie	Laramie	Part Sec. 1, T 13 N, R 67 W	04-21-41	360	558
Anna D. Bresnahan, et al, Trustees	Laramie	Sec. 1, Sec. 2, Sec. 9, Sec. 10, Sec. 11, Sec. 16, T 13 N, R 67 W	08-05-41	366	384-386
Willis L. Rees, et al	Laramie	Sec. 17, T 13 N, R 67 W	12-29-41	370	183
James Morton, et ux	Laramie	Sec. 13, Sec. 15, T 13 N, R 67 W	03-23-42	370	399
Bert McGee, et ux	Laramie	N/2 Sec. 17, T 13 N, R 68 W; Sec. 10, Sec. 11, Sec. E/2 Sec. 12, Sec. 13, Sec. 14, N/2N/2 Sec. 15, N/2N/2 Sec. 16, N/2N/2 Sec. 17, T 13 N, R 69 W	06-16-41	366	231
Nels E. Elkar	Laramie	N/2 Sec. 14, T 13 N, R 68 W	03-23-42	370	400
William Conrad	Laramie	N/2 Sec. 18, T 13 N, R 68 W	08-05-41	366	381
John Suchomei	Laramie	SW/4 Sec. 12, T 13 N, R 69 W	12-29-41	370	184
Everett G. Sutherland, et al	Laramie	Sec. 7, S/2 Sec. 8; T 13 N; N/2 Sec. 12, T 13 N, R 70 W	03-23-42	370	401
James H. Willadsen	Laramie	Sec. 9, Sec. 10, Sec. 11, T 13 N, R 70 W	11-08-41	370	77



CHRYSLER, DODGE, PLYMOUTH & CHRYSLER Line

Township No. 13 North Range No. 57 West

EXPLANATORY NOTES



BOOK 1262

BOOK 1261

1261

944

Page 2 of 6 Pages

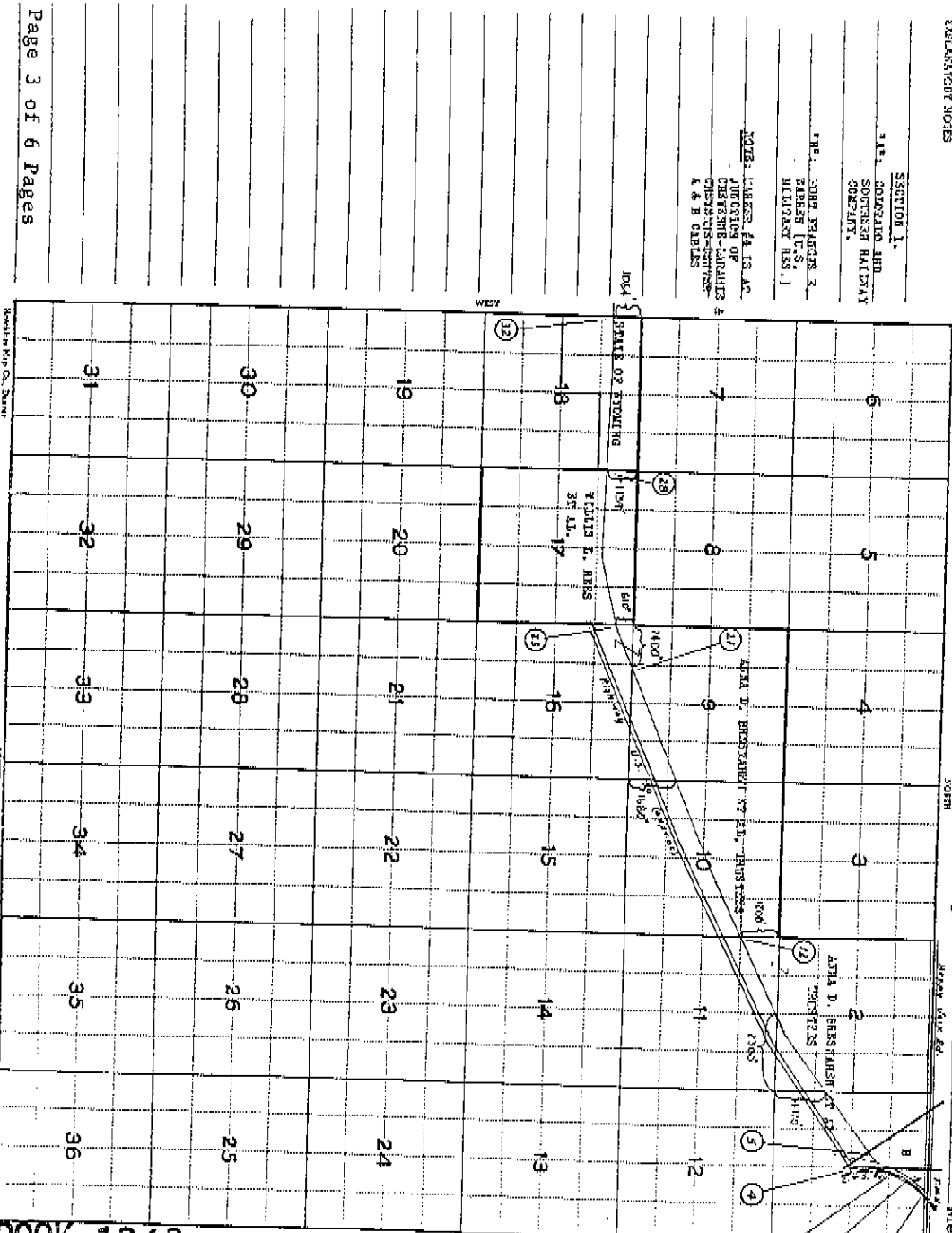
EXPLANATORY NOTES

SECTION 1.

1st. JOSEPH AND SOPHIE HATZPAT COESENT.

2nd. JOHN WEAVER, E. T. FARRER [E. S. MILITARY ASS.]

NOTE: LARSEN, E. B. AC. PURCHASER OF PORTION OF CHEYENNE CABLES & A. B. CABLES



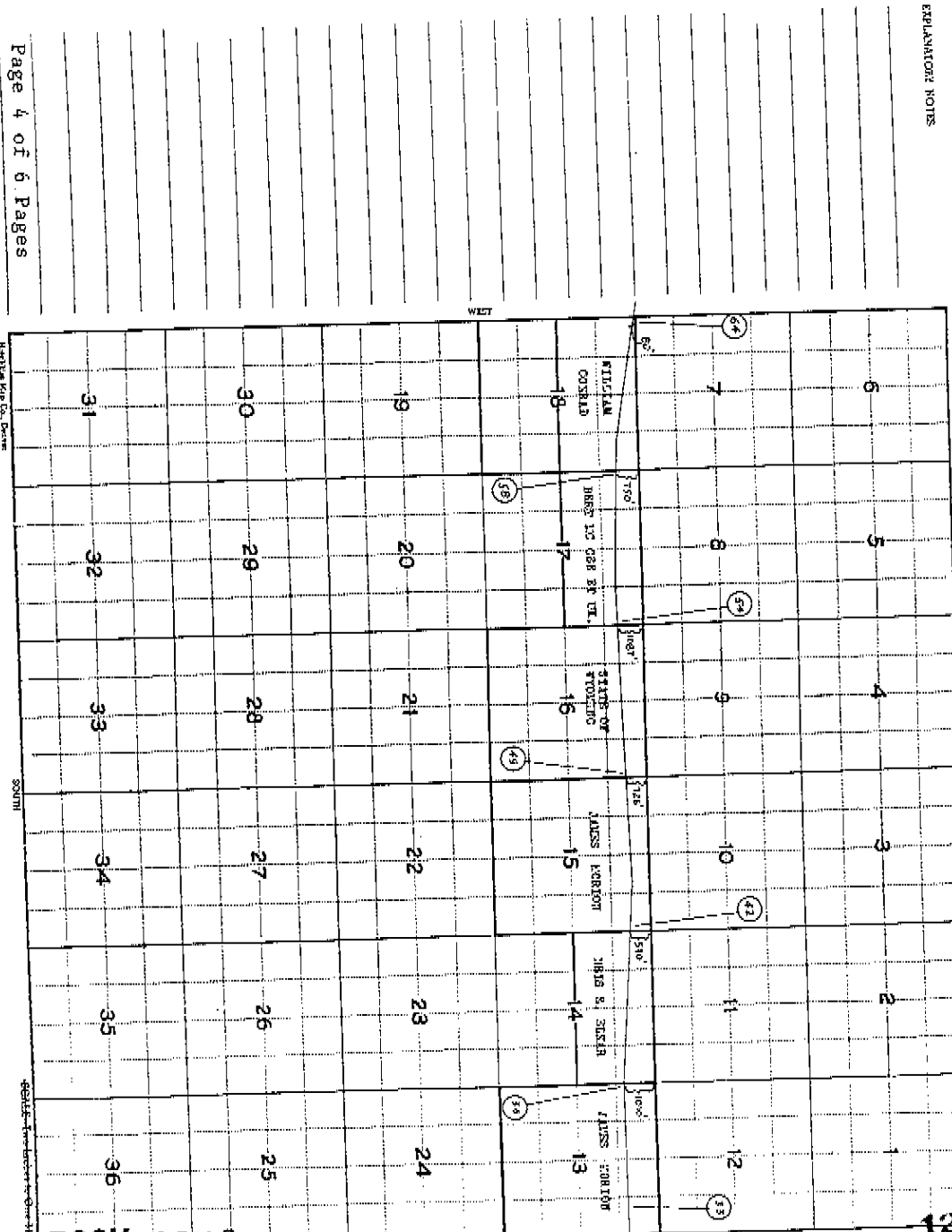
BOOK 1262  
BOOK 1261

1262  
945

CHEYENNE - LARAMIE A & B CABLES Line

LARAMIE County, State of WYOMING Township No. 12 NORTH Range No. 69 WEST

EXPLANATORY NOTES



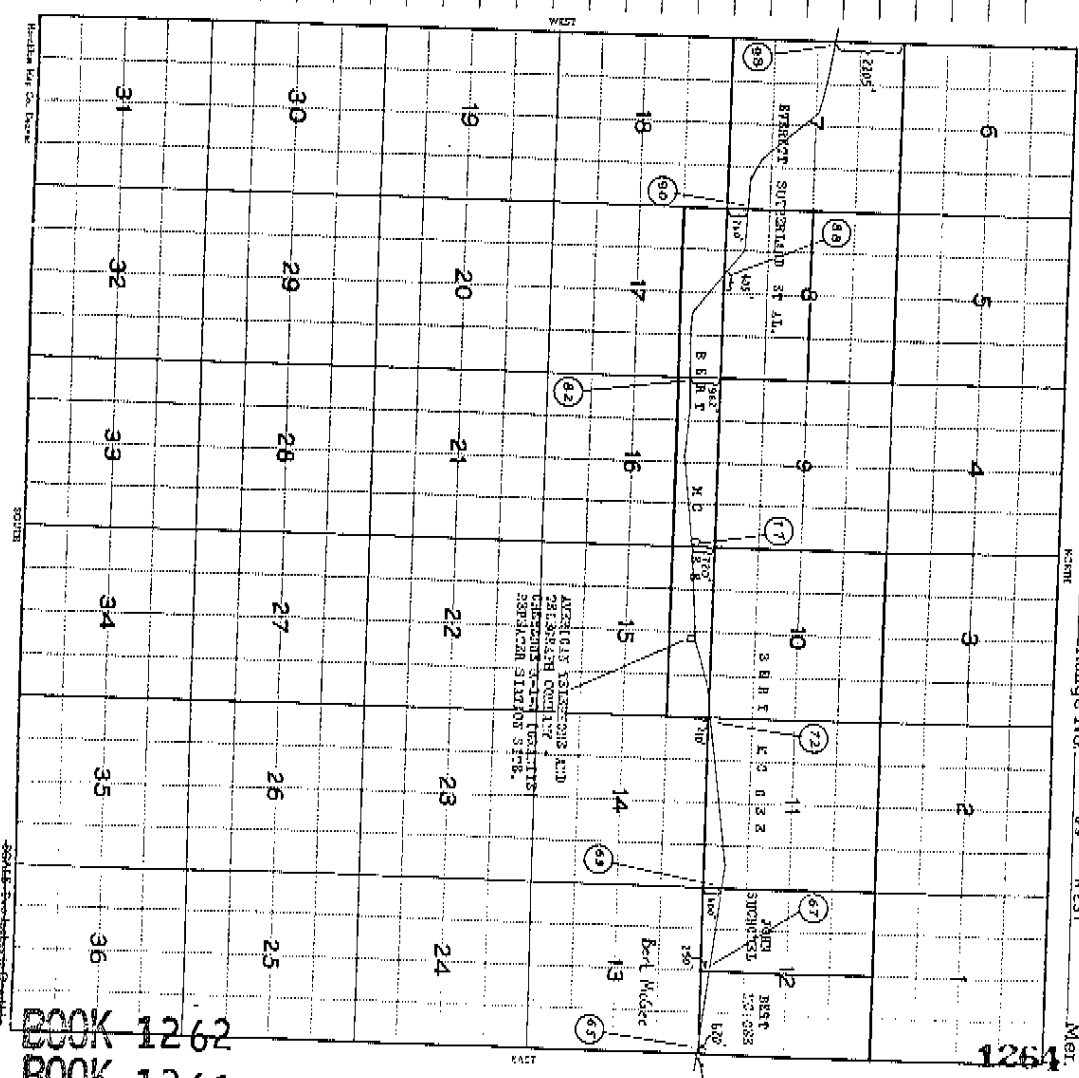
Page 4 of 6 Pages

BOOK 1262  
BOOK 1261

1263  
946

CHEYENNE - LARAMIE A & B CARLES Line  
 LARAMIE County, State of WYOMING Township No. 13 NORTH Range No. 69 WEST Mer. 1261 917

EXPLANATORY NOTES  
 Page 5 of 6 Pages



BOOK 1262  
 BOOK 1261

CHEYENNE - LARAMIE A. & B. CABLES Line

LARAMIE & ALBANY County, State of WYOMING Township No. 13 NORTH Range No. 70 WEST Mer.

EXPLANATORY NOTES



Page 6 of 6 Pages

BOOK 1262  
BOOK 1261

1265  
948

RECORDED SEP 4 1917 AT 2:16 O'CLOCK P.M.  
 RECEPTION No. 467407 LESTER R. GOFF, Recorder

RIGHT OF WAY CONVEYANCE  
 (Wyoming)

FOR AND IN CONSIDERATION OF THE SUM OF \$651.25, the receipt of which is hereby acknowledged, WARREN LIVE STOCK COMPANY hereinafter called Grantors, hereby convey and warrant unto WYCO PIPE LINE COMPANY, a Delaware corporation, its successors and assigns, hereinafter called grantees, the right to lay maintain, inspect, operate, replace, change or remove a pipe line for the transportation of oil, gas, and the products thereof, along a route to be selected by Grantee or, over and through the following described land of which Grantors warrant they are the owners in fee simple, situated in Laramie County, State of Wyoming, to-wit:

E $\frac{1}{2}$ S $\frac{1}{2}$ E $\frac{1}{2}$  Sec. 17-15N-67W; E $\frac{1}{2}$ E $\frac{1}{2}$  Sec. 29-18N-67W; E $\frac{1}{2}$ E $\frac{1}{2}$  Sec. 32-15N-67W; That part of NW $\frac{1}{4}$ NE $\frac{1}{4}$  South of Railroad and S $\frac{1}{2}$ NE $\frac{1}{4}$  & SE $\frac{1}{4}$ NE $\frac{1}{4}$  Sec. 11-13N-67W; That part of S $\frac{1}{2}$ NE $\frac{1}{4}$  West of old Fort Collins Highway Sec. 12-13N-67W; E $\frac{1}{2}$ NE $\frac{1}{4}$  and NE $\frac{1}{4}$ SE $\frac{1}{4}$  and W $\frac{1}{2}$ SE $\frac{1}{4}$  and SE $\frac{1}{4}$ SW $\frac{1}{4}$  Sec. 23-13N-67W; SE $\frac{1}{4}$ NE $\frac{1}{4}$  and W $\frac{1}{2}$ SE $\frac{1}{4}$  Sec. 26-13N-67W; E $\frac{1}{2}$ SE $\frac{1}{4}$  Sec. 27-13N-67W; NE $\frac{1}{4}$ NE $\frac{1}{4}$  and W $\frac{1}{2}$ NE $\frac{1}{4}$  Sec. 34-13N-67W; Lot  $\frac{1}{4}$  &  $\frac{1}{4}$  Sec. 3-12N-67W; NE $\frac{1}{4}$ SE $\frac{1}{4}$  and W $\frac{1}{2}$ SE $\frac{1}{4}$  and SE $\frac{1}{4}$ SW $\frac{1}{4}$  Sec. 4-12N-67W; NE $\frac{1}{4}$ NW $\frac{1}{4}$  and S $\frac{1}{2}$ NW $\frac{1}{4}$  and W $\frac{1}{2}$ SW $\frac{1}{4}$  Sec. 9-12N-67W; NW $\frac{1}{4}$  Sec. 16-12N-67W

together with the right of ingress and egress to and from said land for any and all purposes necessary and incident to the exercise by said grantee of the rights granted by this contract.

Any pipe line or lines constructed by said grantee hereunder shall, at the time of the construction thereof, be buried to such depth as will not interfere with the cultivation of the surface, the use of which, subject to the rights herein granted, is reserved to grantors.

Grantee agrees to pay any damages caused by Grantee's operations hereunder to improvements now on said land, and to growing crops, pasturage, fences and livestock of Grantors on said land. In the event Grantors and Grantee cannot agree upon the amount of such damage, then the amount shall be ascertained and determined by three disinterested persons, selected as follows; One by Grantors, one by Grantee, and the third by the two so selected, and the written award of such three persons shall be final and conclusive.

It is agreed that any payment hereunder may be made direct to said Grantors or any one of them or by depositing such payment to the credit of said Grantors or any one of them in the American National Bank of Cheyenne, Wyoming and payment so made shall be deemed and considered as payment to each of said Grantors and that the terms, conditions and provisions of this contract shall extend to and be binding upon the heirs, executors, administrators, personal representatives, successors and assigns of the parties hereto.


It is agreed that this easement is subject to all right of ways here to for lawfully established.

Grantors hereby waive and release all rights under and by virtue of the Homestead and Exemption laws of above named State.

IN WITNESS WHEREOF, the grantors herein have hereunto set their hand and seals this 24th day of June, 1947.

Signed, sealed and delivered in the presence of

Warren Iron Stock Company  
by W. T. Nelson Secretary



Walter H. Maurer  
both

W. T. Nelson  
Secretary

(Seal)  
(Seal)

CORPORATION ACKNOWLEDGMENT (Wyoming)



State of Wyoming )  
County of Carbon ) SS

On this 24th day of June, 1947, before me appeared Jud. E. Hawn to me personally known, who, being by me duly sworn did say that he is President of Warren Iron Stock Company, and that the seal affixed to said instrument is the corporate seal of said corporation, and that said instrument was signed and sealed in behalf of said corporation by authority of its board of directors and said Jud. E. Hawn acknowledged said instrument to be free act and deed of said corporation.

Given under my hand and official seal.



Walter H. Maurer  
Notary Public

My Commission expires April 2, 1951.

ASSIGNMENT AND CONVEYANCE

RECEIVING  
LARAMIE COUNTY CLERK  
CHEYENNE, WY

1995 MAR -1 PM 1:50

STATE OF ILLINOIS )  
 )  
COUNTY OF COOK )

KNOW ALL MEN BY THESE PRESENTS: **158533**

THAT WYCO PIPE LINE COMPANY, a Delaware corporation, with its main office at One Mid America Plaza, Suite 300, Oakbrook Terrace, Illinois 60181, hereinafter called Grantor, for and in consideration of the sum of TEN and NO/100 DOLLARS (\$10.00) and other good and valuable consideration in hand paid, the receipt and sufficiency of which is hereby acknowledged, does by these presents quitclaim, transfer, convey and assign unto Kaneb Pipe Line Operating Partnership, L.P., a Delaware limited partnership, with offices at 100 N. Broadway, Wichita, Kansas 67202, hereinafter called Grantee, all of Grantor's right, title and interest in and to the easements, agreements, licenses, leases, and rights-of-way located in Laramie County, State of Wyoming, as more particularly described below; and Grantee does hereby accept all of Grantor's duties and obligations under the said easements, agreements, licenses, leases, and rights-of-way:

Being those easements, agreements, licenses, leases, and rights-of-way listed by Grantor on Exhibit A, which is attached hereto and made a part hereof for all purposes.

TO HAVE AND TO HOLD all of Grantor's right, title and interest in and to the easements, agreements, licenses, leases, and rights-of-way unto Grantee and its assigns.

IN WITNESS WHEREOF the parties have entered into this Assignment and Conveyance this 22<sup>nd</sup> day of February, 1995.

WITNESSES:

GRANTOR:  
WYCO PIPE LINE COMPANY

Theresa M. Salampw  
Pat. K. Vopudich

BY: P.D. Thomas  
NAME: P. D. Thomas  
TITLE: President

WITNESSES:

GRANTEE:  
KANE PIPE LINE OPERATING  
PARTNERSHIP, L.P.  
BY: KANE PIPE LINE COMPANY,  
GENERAL PARTNER

Nichole Wilson  
Susan Kufner

BY: E. D. Delaty  
NAME: E. D. Delaty  
TITLE: Chairman

STATE OF ILLINOIS )  
COUNTY OF COOK ) ss.

On this 23rd day of February, 1995, before me appeared P. D. Thomas, to me personally known, who, being by me sworn, did say that he is the President of WYCO PIPE LINE COMPANY, a Delaware corporation, and that he signed the attached ASSIGNMENT AND CONVEYANCE on behalf of said corporation by authority of its Board of Directors, and said P. D. Thomas acknowledged said instrument to be the free act and deed of said corporation.

SEAL  
My Commission Expires  
Elizabeth S. Yordanoff, Esq.  
Notary Public, State of Illinois  
My Commission Expires 7/22/95

7/27/95  
Elizabeth S. Yordanoff  
NOTARY PUBLIC

STATE OF Texas )  
COUNTY OF Dallas ) ss.

On this 24th day of February, 1995, before me appeared Edward D. Notarty, to me personally known, who, being by me sworn, did say that he is the Chairman of KANEB PIPE LINE COMPANY, General Partner of KANEB PIPE LINE OPERATING PARTNERSHIP, L.P., a Delaware Limited Partnership, and that he signed the attached ASSIGNMENT AND CONVEYANCE on behalf of said partnership by authority of the General Partner's Board of Directors, and said Edward D. Notarty acknowledged said instrument to be the free act and deed of said partnership.

My commission expires



10-14-95  
Heather R. Bullock  
NOTARY PUBLIC

Series 4302  
 Casper-Denver  
 Laramie County, Wyoming

EXHIBIT "A"

TRACT	GRANTOR	DATE	BOOK	PAGE	DOCUMENT
212	Laramie County Board of Commissioners - AGREEMENT (UNRECORDED)	06/03/47			
	(Same ) - ROAD CROSSING PERMIT (UNRECORDED)	05/26/69			
213	James R. Cline & Lillian M. Cline	01/17/47	425	1	461904
214	Frank A. Bliss & Meta Bliss	01/18/47	425	2	461905
215	State of Wyoming Board of Land Commissioners Easement No. 382	01/14/48	429	263	476904
	(Same) AMENDMENT TO EASEMENT No. 382	04/05/62	780	414	30994
216	Meta Bliss & Franki A. Bliss	01/18/47	425	3	461906
217	Iowa-Des Moines Annual Conference of The Methodist Church, of Des Moines, Polk County Iowa	01/24/47	425	4	461907
218	Opal Rhone Davis	03/01/47	425	6	461908
219	Presley A. DuVall & Marie DuVall	01/25/47	425	7	461909
220	Grace C. Dwyer Fisher & F. Ralph Fisher	03/06/47	425	8	461910
221	F. L. DuVall & Elsie M. DuVall	01/21/47	425	9	461911
222	Hoyt L. DuVall & Leona DuVall	01/17/47	425	10	461912
	U.S. Department of the Army - LICENSE (UNRECORDED)	05/17/63			
223	Lena Eargle & P.W. Eargle	02/08/47	425	11	461913
	U. S. Department of the Army - LICENSE (UNRECORDED)	05/17/63			

Series 4302  
 Casper-Denver  
 Laramie County, Wyoming

223-A	BRISTOL RIDGE STATION: WARRANTY DEED - Presley A. DuVall & Marie DuVall	03/18/66	834	133	94089
	PARTIAL RELEASE OF MORTGAGE - Curtis Templin	03/14/66	834	135	94090
224	William H. Potts & Harriet E. Potts	01/30/47	425	12	461914
	H.A. True, Jr. AGREEMENT (UNRECORDED)	06/10/69			
225	Nimmo Livestock Company	05/12/47	425	212	464455
	H.A. True, Jr. AGREEMENT (UNRECORDED)	06/10/69			
226	C.M. Potts & Jennie Potts	02/25/47	425	13	461915
	H.A. True, Jr. AGREEMENT (UNRECORDED)	06/10/69			
227	Nimmo Livestock Company	05/12/47	425	212	464455
	H.A. True, Jr. AGREEMENT (UNRECORDED)	06/10/69			
228	Bruce Nimmo & Erma Nimmo	01/21/47	425	14	461916
	H.A. True, Jr. AGREEMENT (UNRECORDED)	06/10/69			
229	Nimmo Livestock Company	05/12/47	425	212	464455
	H.A. True, Jr. AGREEMENT (UNRECORDED)	06/10/69			

Series 4302  
 Casper-Denver  
 Laramie County, Wyoming

230	State of Wyoming Board of Land Commissioners Easement No. 382	01/14/48	429	263	476904
	(Same as Above) AMMENDMENT TO EASEMENT No. 382	04/05/62	780	414	30994
	H.A. True, Jr. AGREEMENT (UNRECORDED)	06/10/69			
231	Nimmo Livestock Company	05/12/47	425	212	464455
	H. A. True, Jr. AGREEMENT (UNRECORDED)	06/10/69			
232	Frank K. Thomen & Florence H. Thomen	03/07/47	425	15	461917
	U.S. Department of the Army - LICENSE (UNRECORDED)	05/17/63			
233	State of Wyoming Board of Land Commissioners Easement No. 382	01/14/48	429	263	476904
	(Same as Above) AMENDMENT TO EASEMENT No. 382	04/05/62	780	414	30994
234	Kate Moyers; Tyice Moyers & Mary A. Moyers; Willard G. Moyers & Margaret M. Moyers; and Carmen Hupy & James P. Hupy	01/29/47	425	16	461918
	Arnold Moyers & Corrine Moyers - Supplemental Contract	02/13/47	425	18	461919
235	Fred Cashner, Administrator, Estate of Oceala K. Moyers, deceased	02/08/47	425	19	461920
236	John Benson & Mina Benson; Sam Stark & Anna Stark	01/26/47	425	79	462948
237	O.S. Shelton & Nora Shelton	01/17/47	425	20	461921
237-A	ORDER OF AWARD - District Court First Judicial District	10/21/69	899	46	183039

Series 4302  
 Casper-Denver  
 Laramie County, Wyoming

238	Ida Farthing	05/03/47	425	204	464447
	United States of America - subordiantion Agreement	06/05/58	635	25	825279
	Thomas B. Farthing - Cathodic Protection Agreement	10/02/58	640	161	835399
	Sharon Tuck & Richard E. Tuck	03/18/69	889	137	169560
239	Theodore Federer & Edna Federer	01/21/47	425	21	461922
	William F. Flick & Robert J. Phaneuf Agreement and Partial Release	10/26/78	1116	1760	507509
240	Ida Farthing	05/03/47	425	204	464447
	United States of America - Subordination Agreement	06/05/58	635	25	825279
241	Theodore Federer & Edna Federer	01/21/47	425	21	461922
242	Warren Livestock Company	06/24/47	425	422	467407
	(Same as Above) Amendment to Agreement (WY & CO)	03/30/62	509 (780)	n/a (409)	1430861 (30984)
	Terry Land and Livestock Company Inc.	03/31/69	889	131	169557
	(UNRECORDED) Subordination of Easement Rights for Public Road Purposes only	04/23/64			
243	E.J. Ritzke & Josephine Ritzke	05/17/47	425	203	464446
	(Same as Above)	04/11/69	889	296	169972

Series 4302  
 Casper-Denver  
 Laramie County, Wyoming

244	Warren Livestock Company	06/24/47	425	422	467407
	(Same as Above) Amendment to Agreement	03/30/62	780	409	30984
	Terry Land and Livestock Company, Inc.	03/31/69	889	131	169557
245	John H. Bell & Marie Bell	05/15/47	425	291	465468
	Partial Release of Right of Way	11/28/55	596	70	750757
246	City of Cheyenne	06/02/47	425	211	464454
247	John H. Bell & Marie Bell	05/15/47	425	292	465469
	Partial Release of Right of Way	11/29/55	596	65	750756
248	Colorado and Southern Railway Co. (UNRECORDED) AGREEMENT	04/15/47			
	(Same as Above) (UNRECORDED) CONTRACT	05/05/69			
	John H. Bell & Marie Bell	03/24/69	889	135	169559
249	George H. Hewlett & Margaret B. Hewlett	05/15/47	425	205	464448
250	City of Cheyenne	06/02/47	425	211	464454
251	May Cox	06/07/47	425	311	465788
	Mark Thomas Cox, Jr. AKA Mark T. Cox III	04/18/69	890	304	171334
252	Belle Bergman Wolf & Ben Wolf	05/19/47	425	206	464449
253	Louis Veta & Esther Veta	05/17/47	425	310	465778
	Veta Land and Investment Company	03/19/69	889	133	169558
254	The State of Wyoming Highway Commission - LICENSE (UNRECORDED)	04/23/47			

Series 4302  
 Casper-Denver  
 Laramie County, Wyoming

255	Estate of L. R. Bresnahan (Anna D. Bresnahan, Trustee)	05/27/47	425	308	465692
	Sinclair Oil Corporation - Interface Detector Agreement	05/10/91	1305	1262	086948
256	State of Wyoming Highway Commission - LICENSE (UNRECORDED)	04/23/47			
257	Union Pacific Railroad Company AGREEMENT (UNRECORDED)	08/22/47			
	Union Pacific Railroad Company AGREEMENT (UNRECORDED)	05/20/69			
258	Warren Livestock Company	06/24/47	425	422	467407
	(UNRECORDED) State of Wyoming Highway Commission PERMIT	07/09/64	889	129	169556
	Lodgepole Land and Livestock Company, Inc.	03/31/69			
259	D.L. Stansbury & Emma M. Stansbury	05/02/47	425	207	464450
260	The Colorado and Southern Railway Company - AGREEMENT (UNRECORDED)	04/15/47			

Series 4302  
 Casper-Denver  
 Laramie County, Wyoming

261	CHEYENNE TERMINAL (1940's):				
	Claude L. Draper & Isabelle S. Draper - VACATION of a Portion of the Plat of Cheyenne Heights	05/14/47	425	41	462136
	Claude L. Draper & Isabelle S. Draper - WARRANTY DEED	04/30/47	438	121	462296
	Warren Live Stock Company - WARRANTY DEED	06/18/47	438	399	463695
	(UNRECORDED) Industry Track Agreement - The Colorado and Southern Railroad	06/10/47			
	Swann Barling and Anna Barling - WARRANTY DEED	11/19/47	442	451	471436
	(UNRECORDED) LEASE - Standard Oil Company	04/28/48			
	(UNRECORDED) The Texas Company - Right of Way	11/03/49			

Series 4302  
 Casper-Denver  
 Laramie County, Wyoming

261 (cont)	CHEYENNE TERMINAL (1950'S-1970's)				
	(UNRECORDED) LICENSE - Wyoming-Nebraska Pipeline Company	12/30/54			
	(unrecorded?) WARRANTY DEED - to Edward T. Storey	07/20/54			
	(UNRECORDED) PERMIT - Laramie County	05/21/75			
	(UNRECORDED) RIGHT OF WAY to County of Laramie	05/21/75			
	(UNRECORDED) SUB-LEASE Amoco Oil Company to James D. Peterson (Bulk plant)	09/15/76			
	(UNRECORDED) AGREEMENT CANCELLING Contract No. 4669 - Colorado and Southern Railway Company	07/01/77			
261 (cont)	CHEYENNE TERMINAL (1980'S)				
	Continental Pipe Line Company	08/28/80	1144	376	591003
	(UNRECORDED) MUTUAL CANCELLATION OF LEASE - The Texas Company	04/01/86			
	(UNRECORDED) Amoco Oil Company - LICENSE (Storage tank)	03/30/87			
	(UNRECORDED) Texaco Marketing and Refining - LICENSE (Storage tank)	03/31/87			

Series 4302  
 Casper-Denver  
 Laramie County, Wyoming

261 (cont)	CHEYENNE TERMINAL (1990'S)  (UNRECORDED) LEASE - Bulk Plant: Amoco Oil Company & James D. Peterson	04/03/90			
	Easement to U.S. West Communications (telephone cable)	10/27/92	1331	1362	109459
	(UNRECORDED) AGRICULTURAL AND GRAZING LEASE to Dayton Bainter	02/15/93			
	(UNRECORDED) PURCHASE AND SALE OF TANK to Sinclair Oil Corporation	04/04/94			
	FACILITIES GROUND LEASE AGREEMENT to Sinclair Oil Corp.	04/04/94	1371	1218	140718
	TANK GROUND LEASE AGREEMENT to Sinclair Oil Corp.	04/04/94	1371	1194	140716
	EASEMENT AGREEMENT to Sinclair Oil Corporation (Pipeline)	04/04/94	1371	1210	140717
	EASEMENT AGREEMENT to U.S. West Communications (Telecommunications Facility)	07/11/94	1383	0139	150228
262	Michael Sara & Angeline Sara	05/02/47	425	209	464452
263	Wilhelm Braunschweig & Marie Braunschweg	05/24/47	425	210	464453
264	Warren Livestock Company	06/24/47	425	422	467407
265	State of Wyoming Board of Land Commissioners Easement No. 382	01/14/48	429	263	476904
	(Same as Above) AMENDMENT TO EASEMENT No. 382	04/05/62	780	414	30994

Series 4302  
 Casper-Denver  
 Laramie County, Wyoming

266	Warren Livestock Company	06/24/47	425	422	467407
267	State of Wyoming Board of Land Commissioners Easement No. 382	01/14/48	429	263	476904
	(Same as Above) AMENDMENT TO EASEMENT No. 382	04/05/62	780	414	30904
268	Warren Livestock Company	06/24/47	425	422	467407
269	State of Wyoming Board of Land Commissioners Easement No. 382	01/14/48	429	263	476904
	(Same as Above) AMENDEMENT TO EASEMENT No. 382	04/05/62	780	414	30904
270	Warren Livestock Company	06/24/47	425	422	467407
271	Union Pacific Railroad Company AGREEMENT (UNRECORDED)	08/22/47			
	Union Pacific Railroad Company AGREEMENT (UNRECORDED)	05/20/69			
272	State of Wyoming Board of Land Commissioners Easement No. 382	01/14/48	429	263	476904
	(Same as Above) AMENDMENT TO EASEMENT No. 382	04/05/62	780	414	30994
273	Warren Livestock Company	06/24/47	425	422	467407
274	State of Wyoming Highway Commission LICENSE (UNRECORDED)	04/23/47			
275	The Colorado and Southern Railroad Company	05/17/47	425	293	465470
	(Same as Above) AMENDMENT	03/27/63	780	412	30989
276	The State of Wyoming Board of Land Commissioners Easement No. 382	01/14/48	429	263	476904
	(same as Above) AMENDEMENT TO EASEMENT No. 382	04/05/62	780	414	30994

Series 4302  
 Casper-Denver  
 Laramie County, Wyoming

EXHIBIT- AGREEMENTS REQUIRING CONSENT

TRACT	GRANTOR	DATE	DESCRIPTION
212	Board of County Commissioners of Laramie County	06-03-1947	Agreement for pipeline in Laramie County.
	Laramie County, Laramie County Commissioners	05-26-1969	Road Crossing Permit for additional pipes and pipelines in Laramie County.
215, 230, 233, 265, 267, 269, 272, 276	The State of Wyoming	01-14-1948	Grant of Easement No. 382, recorded on February 28, 1948, Book 429 of Misc., Page 263, Document 476904.
	Board of Land Commissioners	04-05-1962	Amendment to Easement No. 382 for relocation of pipeline - reourting 125.
248, 260	The Colorado and Southern Railway Company	04-15-1947	Agreement for seven pipe lines.
	Same	05-05-1969	Contract for Pipe Line Across or Along Right of Way for a 10" pipe line.
254	The State of Wyoming, The State Highway Commission	04-23-1947	License for 8" pipe line
256	The State of Wyoming, The State Highway Commission	04-23-1947	License for 8" pipe line
	The Wyoming Highway Department	05-16-1969	Pipeline Construction Permit for 10" product pipeline loop.
257, 271	Union Pacific Railroad Company	08-22-1947	C. D. No. 32422
	Union Pacific Railroad Company	05-20-1969	C. D. No. 32422-2
274	The State of Wyoming, The State Highway Commission	04-23-1947	License for 8" pipe line

Series 4302  
Casper-Denver  
Laramie County, Wyoming

EXHIBIT- UNRECORDED RIGHT-OF-WAY AGREEMENTS

TRACT	GRANTOR	DATE	DESCRIPTION
222, 223, 232	Department of the Army	05-17-1963	License for Installations Upon Right-of-Way
224, 225, 226, 227, 228, 229, 230, 231	H. A. True, Jr.	06-10-1969	Agreement for 10" pipeline.
242	Wyco Pipe Line Company	04-23-1964	Subordination of Easement Rights for Public Road Purposes Only
258	The State of Wyoming, State Highway Commission	07-09-1964	Permit to cross Interstate Highways Nos. 80 and 25.

EXHIBIT - CHEYENNE STATION SITE

Tract No.	County	Grantee	Date	Recorded	Description
4302-261	Laramie, WY	James D. Peterson	09-15-1976	No	Sub-Lease for bulk plant at Cheyenne Station
	Laramie	James D. Peterson	04-03-1990	No	Lease for Bulk Plant at Cheyenne Station
	Laramie	Sinclair Oil Corporation	04-04-1994	No	Facilities Ground Lease Agreement at Cheyenne Terminal
	Laramie	Sinclair Oil Corporation	04-04-1994	No	Tank Ground Lease Agreement at Cheyenne Terminal
	Laramie	Standard Oil Company	04-28-1948	No	Lease for bulk storage facility at Cheyenne Terminal
	Laramie	Sinclair Oil Corporation	04-04-1994	No	Agreement for Purchase and Sale of Tank "6" at Cheyenne Terminal
	Laramie	Sinclair Oil Corporation	04-04-1994	Bk. 1371, Pg. 1210, #440717	Easement Agreement for one 10" pipeline at Cheyenne Terminal
	Laramie	U. S. West Communications, Inc.	10-27-1992	Bk. 1331, Pg. 1362, #409459	Easement for telephone cable and all necessary appurtenances
	Laramie	Conoco	01-15-1991	No	License Agreement for additive storage tank and related equipment

Tract No.	County	Grantee	Date	Recorded	Description
4302-261	Laramie	Continental Pipe Line Company	08-28-1980	Bk. 1144, Pg. 376, #591003	Agreement to lay pipeline for transportation of oil, gas and by products thereof.
	Laramie	Wyoming Nebraska Pipe Line Co.	12-30-1954	No	License Agreement for Ingress and egress to one 6" pipeline.
	Laramie	Standard Oil Company	04-28-1948	No	Lease for bulk plant at Cheyenne Terminal
	Laramie	Colorado & Southern Railway Company	06-10-1947	No	Industry Track Agreement for 3 tracks
	Laramie	Wyoming-Nebraska Pipe Line Company	12-30-1954		

AFTER RECORDING RETURN TO:

Rhonda Obaugh  
Fidelity National Title  
1900 West Loop South, #650  
Houston, Texas 77027

**ASSIGNMENT OF EASEMENTS AND LICENSES**

STATE OF WYOMING           §  
  §  
COUNTY OF LARAMIE       §

THIS ASSIGNMENT OF EASEMENTS AND LICENSES (this "Assignment") is entered into on this 30<sup>th</sup> day of September, 2005, by and among Kaneb Pipe Line Operating Partnership, L.P., a Delaware limited partnership ("Assignor"), and Rocky Mountain Pipeline System LLC, a Delaware limited liability company ("Assignee"), pursuant to that certain Sale and Purchase Agreement dated July 1, 2005 (the "Purchase Agreement"), by and among Assignor, Support Terminals Operating Partnership L.P., Shore Terminals LLC, and Assignee.

Unless otherwise defined herein, all capitalized terms used herein shall have the same meanings attributed to them as are set forth in the Purchase Agreement.

FOR GOOD AND VALUABLE CONSIDERATION, Assignor hereby grants, bargains, conveys, assigns, transfers and delivers to Assignee, and Assignee accepts in full, all of Assignor's right, title and interest, legal and equitable, from and after the date hereof, in and to the easements, rights-of-way, and licenses listed in Attachment A to this Assignment ("Easements", or singularly, an "Easement"), the lands affected by said Easements being referred to herein as the Easement Premises, including any and all fixtures, improvements and personalty located on the Easement Premises.

Except for the Retained Liabilities, Assignee hereby assumes, and agrees to pay, perform and discharge when due, all liabilities and obligations of Assignor, and/or any of its respective Affiliates, relating to the Easements, or any of them, whether arising before, on or after the date hereof, including, without limitation, all Environmental Claims relating to the pre- and post-Closing ownership or operation of the Easement Premises (collectively, the "Assumed Liabilities").

Assignee hereby unconditionally releases and discharges Assignor, Assignor's Affiliates, and the partners, employees, officers and directors of Assignor and Assignor's Affiliates, from all of the Assumed Liabilities, which include all environmental liabilities (including all Environmental Claims) relating to or arising out of the Easement Premises, whether existing or asserted before, on or after the date hereof, whether based on past, present or future conditions or events, whether or not known to Assignee on the date hereof and wherever located. This release includes, but is not limited to, any environmental liabilities under the Comprehensive Environmental Response, Compensation and Liability Act of 1980, as amended, the Resource Conservation and Recovery Act of 1976, as amended, the federal Clean Air Act, as amended, and other Environmental Laws, and environmental liabilities for injury, death, destruction, loss or damage to the person or property of Assignee and its employees arising out of (i) the environmental condition of the Easement Premises, and (ii) the existence of Hazardous Materials at the Easement Premises. In connection with this release, Assignee hereby expressly waives the benefits of any statute limiting the waiver of unknown claims.

For the avoidance of doubt, nothing in the preceding two paragraphs is intended to deprive Assignee of its rights against Assignor under Sections 6.4 or 12.1 of the Purchase Agreement (as limited by Section 12.3 of the Purchase Agreement).

Acceptance of an instrument of transfer by any subsequent assignee or other transferee of all or any portion of any of the Easements shall evidence agreement by the subsequent assignee or other transferee to release and discharge Assignor, and each of the Assignor Released Parties, under the same terms and conditions as contained in this Assignment.

EXCEPT AS SET FORTH IN THE PURCHASE AGREEMENT AND THIS ASSIGNMENT, ASSIGNOR MAKES NO REPRESENTATION OR WARRANTY (EXPRESS OR IMPLIED, STATUTORY OR OTHERWISE) TO ASSIGNEE REGARDING THE EASEMENTS, OR EASEMENT PREMISES, ANY SUCH REPRESENTATION OR WARRANTY BEING EXPRESSLY DISCLAIMED BY ASSIGNOR. THE EASEMENTS ARE SUBJECT TO ALL BURDENS, ENCUMBRANCES AND OTHER RIGHTS OF RECORD WHICH ARE VALID AND EXISTING AS OF THE DATE HEREOF. ASSIGNOR HEREBY CONVEYS THE EASEMENTS TO ASSIGNEE WITHOUT WARRANTY OF TITLE, EXPRESS, STATUTORY, OR IMPLIED, **EXCEPT THAT** ASSIGNOR SPECIALLY WARRANTS AND AGREES TO DEFEND ASSIGNOR'S TITLE TO THE EASEMENTS IT CONVEYS TO ASSIGNEE AGAINST THE CLAIMS, ENCUMBRANCES AND DEMANDS OF ALL PERSONS CLAIMING TITLE TO OR ANY INTEREST IN THE EASEMENTS BY, THROUGH, OR UNDER ASSIGNOR AND ITS AFFILIATES BUT NOT OTHERWISE, SUBJECT TO THE LIMITATIONS SET FORTH IN THIS PARAGRAPH.

ASSIGNOR MAKES NO REPRESENTATION OR WARRANTY TO ASSIGNEE REGARDING THE PERSONAL PROPERTY LOCATED ON THE EASEMENT PREMISES, WHETHER EXPRESS, STATUTORY OR IMPLIED, INCLUDING WARRANTIES RELATING TO (i) THE CONDITION OR MERCHANTABILITY OF SAID PERSONAL PROPERTY, OR (ii) THE FITNESS OF THE PERSONAL PROPERTY FOR A PARTICULAR PURPOSE. ASSIGNEE HAS INSPECTED, AND HAS BEEN GIVEN THE OPPORTUNITY TO INSPECT, ALL PERSONAL PROPERTY LOCATED ON THE EASEMENT PREMISES FOR ALL PURPOSES INCLUDING, WITHOUT LIMITATION, FOR THE PURPOSE OF DETECTING CONDITIONS AND HAS SATISFIED ITSELF AS TO THEIR PHYSICAL AND OPERATIONAL CONDITION. ASSIGNEE IS RELYING SOLELY UPON THE RESULTS OF SUCH INSPECTION OF THE PERSONAL PROPERTY AND SHALL ACCEPT ALL OF THE SAME IN THEIR "AS IS, WHERE IS" CONDITION AND "WITH ALL FAULTS".

If there are prohibitions against, or conditions to, the assignment of any Easement, without the prior written consent of third parties either as a result of the provisions thereof or the requirements of applicable Law, and such written consents have not been obtained on or prior to the date hereof, then, (i) any provision contained in this Assignment or the Purchase Agreement to the contrary notwithstanding, the transfer of title to, or interest in, such Easement pursuant to this Assignment shall not become effective unless and until such consent requirement is satisfied, waived or no longer applies, and (ii) until such consent requirement is satisfied, waived or no longer applies, Assignor shall (without infringing on the legal rights of any third party, breaching any such Easement or violating any Law) provide Assignee with the equivalent benefits of the

Easement, by subcontract, sublease or otherwise, on the condition that Assignee shall cooperate and assist in such efforts and shall bear all economic burdens and other obligations and liabilities of Assignor regarding such period under such Easement, notwithstanding the fact that the same has not been transferred to Assignee. When and if such consent requirement is so satisfied, waived or no longer applies, to the extent permitted by applicable Law, the assignment of such Easement shall become effective automatically as of the date hereof, without further action on the part of Assignor or Assignee and without payment of further consideration.

This Assignment is being executed in connection with, and is subject to the terms and conditions set forth in, the Purchase Agreement and shall neither add to nor detract from the Purchase Agreement.

This Assignment may not be modified, changed or supplemented, nor may any obligations hereunder be deemed waived, except by written instrument signed by the party to be charged.

Any dispute between the parties hereto relating in any way to or arising from the subject matter of this Assignment, or this Assignment itself, shall be governed by and construed in accordance with the laws of the State of Texas, without regard to the conflicts of laws principles thereof.

This Assignment shall bind and inure to the benefit of Assignor and Assignee and their respective successors and permitted assigns.

IN WITNESS WHEREOF, the parties have executed this Assignment as of the day and year first above written.

[SIGNATURE PAGE IMMEDIATELY FOLLOWS]

**ASSIGNOR:**

**KANE PIPE LINE OPERATING  
PARTNERSHIP, L.P.**, a Delaware limited partnership


By: Kaneb Pipe Line Company LLC,  
its general partner

By: *C. V. Anastasio*  
Curtis V. Anastasio,  
President and Chief Executive Officer

STATE OF TEXAS           §  
  §  
COUNTY OF BEXAR       §

The foregoing instrument was acknowledged before me on September 29, 2005, by Curtis V. Anastasio, President and Chief Executive Officer of Kaneb Pipe Line Company LLC, general partner of Kaneb Pipe Line Operating Partnership, L.P., a Delaware limited partnership, on behalf of said partnership.

*Diane M. Hasenbeck*  
Notary Public, State of Texas  
My commission expires: \_\_\_\_\_



**ASSIGNEE:**

**ROCKY MOUNTAIN PIPELINE SYSTEM LLC,**  
a Delaware limited liability company


By: Pacific Energy Group LLC, a Delaware  
limited liability company and Member

By: \_\_\_\_\_

*Lynn Wood*  
Lynn Wood,  
Vice President and Secretary

STATE OF TEXAS           §  
  §  
COUNTY OF BEXAR       §

The foregoing instrument was acknowledged before me on September 29, 2005, by Lynn Wood, the Vice President and Secretary of Pacific Energy Group LLC, a Delaware limited liability company and Member of Rocky Mountain Pipeline System LLC, a Delaware limited liability company, for and on behalf of said company.



*Janie Mancha*  
\_\_\_\_\_  
Notary Public, State of Texas  
My commission expires: \_\_\_\_\_



# Agreement Summary

<b>Agreement No.</b>	WY-LRM-000000X	<b>Group Code:</b>	Right of Way	<b>Active:</b>	Y	<b>Division:</b>	dataroom
<b>Grantor/ Lessor:</b>	Wyco Pipe Line Company	<b>Grantee/Lessee:</b>	Kaneb Pipe Line Operating Partnership, L. Type	<b>Rights Held:</b>	Right of Way		
<b>Agreement Date:</b>	02/22/1995	<b>Expiration Date:</b>		<b>Gross Acres:</b>	0.000		
<b>Document Type:</b>	Assignment	<b>Document Date:</b>	02/24/1995	<b>Book:</b>	N/A		
<b>Legal Desc:</b>	LARAMIE WYOMING						
<b>Operations:</b>							
<b>Operation Type:</b>	SYSTEM	<b>Operation Number:</b>	WES	<b>Operation Name:</b>	West Region		
<b>Operation Type:</b>	FACILITY	<b>Operation Number:</b>		<b>Operation Name:</b>	Cheyenne to Dupont		
<b>Agreement No.</b>	WY-LRM-000000X	<b>Group Code:</b>	Right of Way	<b>Active:</b>	Y		
<b>Grantor/ Lessor:</b>	Wyco Pipe Line Company	<b>Grantee/Lessee:</b>	Kaneb Pipe Line Operating Partnership, L. Type	<b>Rights Held:</b>	Right of Way		
<b>Agreement Date:</b>	02/22/1995	<b>Expiration Date:</b>		<b>Gross Acres:</b>	0.000		
<b>Document Type:</b>	Amendment	<b>Document Date:</b>	05/05/1966	<b>Book:</b>	1001		
<b>Legal Desc:</b>	LARAMIE WYOMING						
<b>Operations:</b>							
<b>Operation Type:</b>	SYSTEM	<b>Operation Number:</b>	WES	<b>Operation Name:</b>	West Region		
<b>Operation Type:</b>	FACILITY	<b>Operation Number:</b>		<b>Operation Name:</b>	Cheyenne to Dupont		
<b>Agreement No.</b>	WY-LRM-000000X	<b>Group Code:</b>	Right of Way	<b>Active:</b>	Y		
<b>Grantor/ Lessor:</b>	Wyco Pipe Line Company	<b>Grantee/Lessee:</b>	Kaneb Pipe Line Operating Partnership, L. Type	<b>Rights Held:</b>	Right of Way		
<b>Agreement Date:</b>	02/22/1995	<b>Expiration Date:</b>		<b>Gross Acres:</b>	0.000		
<b>Document Type:</b>	Assignment	<b>Document Date:</b>	06/24/1969	<b>Book:</b>	1001		
<b>Legal Desc:</b>	LARAMIE WYOMING						
<b>Operations:</b>							
<b>Operation Type:</b>	SYSTEM	<b>Operation Number:</b>	WES	<b>Operation Name:</b>	West Region		
<b>Operation Type:</b>	FACILITY	<b>Operation Number:</b>		<b>Operation Name:</b>	Cheyenne to Dupont		
<b>Agreement No.</b>	WY-LRM-000000X	<b>Group Code:</b>	Right of Way	<b>Active:</b>	Y		
<b>Grantor/ Lessor:</b>	Wyco Pipe Line Company	<b>Grantee/Lessee:</b>	Kaneb Pipe Line Operating Partnership, L. Type	<b>Rights Held:</b>	Right of Way		
<b>Agreement Date:</b>	02/22/1995	<b>Expiration Date:</b>		<b>Gross Acres:</b>	0.000		
<b>Document Type:</b>	Assignment	<b>Document Date:</b>	02/22/1995	<b>Book:</b>	1393		
<b>Legal Desc:</b>	LARAMIE WYOMING						
<b>Operations:</b>							
<b>Operation Type:</b>	SYSTEM	<b>Operation Number:</b>	WES	<b>Operation Name:</b>	West Region		
<b>Operation Type:</b>	FACILITY	<b>Operation Number:</b>		<b>Operation Name:</b>	Cheyenne to Dupont		

# Agreement Summary

<b>Agreement No.:</b> WY-LRM-000000X	<b>Group Code:</b>	<b>Right of Way</b>	<b>Active:</b> Y	<b>Division:</b> dataroom	
<b>Grantor/ Lessor:</b> Wyco Pipe Line Company		<b>Grantee/Lessee:</b> Kanab Pipe Line Operating Partnership, L. Type:		<b>Rights Held:</b>	
<b>Agreement Date:</b> 02/22/1995	<b>Expiration Date:</b>	<b>Gross Acres:</b> 0.000	<b>Net Acres:</b> 0.000		
<b>Document Type:</b> Lease	<b>Document Date:</b> 08/31/1993	<b>Book:</b> N/A	<b>Page:</b> N/A	<b>Other:</b> N/A	
<b>Legal Desc:</b> LARAMIE WYOMING					
<b>Operations:</b>					
<b>Operation Type:</b> SYSTEM	<b>Operation Number:</b> WES	<b>Operation Name:</b> West Region			
<b>Operation Type:</b> FACILITY	<b>Operation Number:</b>	<b>Operation Name:</b> Cheyenne to Dupont			<b>Line Segment</b>
<b>Agreement No.:</b> WY-LRM-000000X	<b>Group Code:</b>	<b>Right of Way</b>	<b>Active:</b> Y	<b>Division:</b> dataroom	
<b>Grantor/ Lessor:</b> Wyco Pipe Line Company		<b>Grantee/Lessee:</b> Kanab Pipe Line Operating Partnership, L. Type:		<b>Rights Held:</b>	
<b>Agreement Date:</b> 02/22/1995	<b>Expiration Date:</b>	<b>Gross Acres:</b> 0.000	<b>Net Acres:</b> 0.000		
<b>Document Type:</b> Letter Agreement	<b>Document Date:</b> 06/04/1969	<b>Book:</b> N/A	<b>Page:</b> N/A	<b>Other:</b> N/A	
<b>Legal Desc:</b> LARAMIE WYOMING					
<b>Operations:</b>					
<b>Operation Type:</b> SYSTEM	<b>Operation Number:</b> WES	<b>Operation Name:</b> West Region			
<b>Operation Type:</b> FACILITY	<b>Operation Number:</b>	<b>Operation Name:</b> Cheyenne to Dupont			<b>Line Segment</b>
<b>Agreement No.:</b> WY-LRM-000000X	<b>Group Code:</b>	<b>Right of Way</b>	<b>Active:</b> Y	<b>Division:</b> dataroom	
<b>Grantor/ Lessor:</b> Wyco Pipe Line Company		<b>Grantee/Lessee:</b> Kanab Pipe Line Operating Partnership, L. Type:		<b>Rights Held:</b>	
<b>Agreement Date:</b> 02/22/1995	<b>Expiration Date:</b>	<b>Gross Acres:</b> 0.000	<b>Net Acres:</b> 0.000		
<b>Document Type:</b> Assignment	<b>Document Date:</b> 09/01/1982	<b>Book:</b> N/A	<b>Page:</b> N/A	<b>Other:</b> N/A	
<b>Legal Desc:</b> LARAMIE WYOMING					
<b>Operations:</b>					
<b>Operation Type:</b> SYSTEM	<b>Operation Number:</b> WES	<b>Operation Name:</b> West Region			
<b>Operation Type:</b> FACILITY	<b>Operation Number:</b>	<b>Operation Name:</b> Cheyenne to Dupont			<b>Line Segment</b>
<b>Agreement No.:</b> WY-LRM-000000X	<b>Group Code:</b>	<b>Right of Way</b>	<b>Active:</b> Y	<b>Division:</b> dataroom	
<b>Grantor/ Lessor:</b> Wyco Pipe Line Company		<b>Grantee/Lessee:</b> Kanab Pipe Line Operating Partnership, L. Type:		<b>Rights Held:</b>	
<b>Agreement Date:</b> 02/22/1995	<b>Expiration Date:</b>	<b>Gross Acres:</b> 0.000	<b>Net Acres:</b> 0.000		
<b>Document Type:</b> Letter Agreement	<b>Document Date:</b> 06/17/1969	<b>Book:</b> N/A	<b>Page:</b> N/A	<b>Other:</b> N/A	
<b>Legal Desc:</b> LARAMIE WYOMING					
<b>Operations:</b>					
<b>Operation Type:</b> SYSTEM	<b>Operation Number:</b> WES	<b>Operation Name:</b> West Region			
<b>Operation Type:</b> FACILITY	<b>Operation Number:</b>	<b>Operation Name:</b> Cheyenne to Dupont			<b>Line Segment</b>



# Agreement Summary

Agreement No. WY-LRM-000100x      Group Code: Deed In      Active: Y      Division: dataroom

Grantor/ Lessor: Warren Live Stock Company      Grantee/Lessee: Wyc0 Pipe Line Company      Type: Right of Way      Rights Held:

Agreement Date: 06/18/1947      Expiration Date:      Gross Acres: 0.000      Net Acres: 0.000

Document Type: Warranty Deed      Document Date: 07/20/1954      Book: N/A      Page: N/A      Other: N/A

Legal Desc:      SE-S12-T13N-R67W      LARAMIE      WYOMING

Remarks: See documents for complete legal description.

Operations:      Operation Number: WES      Operation Name: West Region

Operation Type: SYSTEM      Operation Name: Cheyenne to Dupont

Operation Type: FACILITY      Line Segment

Agreement No. WY-LRM-000100x      Group Code: Deed In      Active: Y      Division: dataroom

Grantor/ Lessor: Warren Live Stock Company      Grantee/Lessee: Wyc0 Pipe Line Company      Type: Right of Way      Rights Held:

Agreement Date: 06/18/1947      Expiration Date:      Gross Acres: 0.000      Net Acres: 0.000

Document Type: Lease      Document Date: 02/15/1993      Book: N/A      Page: N/A      Other: N/A

Legal Desc:      SE-S12-T13N-R67W      LARAMIE      WYOMING

Remarks: See documents for complete legal description.

Operations:      Operation Number: WES      Operation Name: West Region

Operation Type: SYSTEM      Operation Name: Cheyenne to Dupont

Operation Type: FACILITY      Line Segment

Agreement No. WY-LRM-000100x      Group Code: Deed In      Active: Y      Division: dataroom

Grantor/ Lessor: Warren Live Stock Company      Grantee/Lessee: Wyc0 Pipe Line Company      Type: Right of Way      Rights Held:

Agreement Date: 06/18/1947      Expiration Date:      Gross Acres: 0.000      Net Acres: 0.000

Document Type: Acquisition Cont Document Date: 04/04/1994      Book: N/A      Page: N/A      Other: N/A

Legal Desc:      SE-S12-T13N-R67W      LARAMIE      WYOMING

Remarks: See documents for complete legal description.

Operations:      Operation Number: WES      Operation Name: West Region

Operation Type: SYSTEM      Operation Name: Cheyenne to Dupont

Operation Type: FACILITY      Line Segment

Agreement No. WY-LRM-000100x      Group Code: Deed In      Active: Y      Division: dataroom

Grantor/ Lessor: Warren Live Stock Company      Grantee/Lessee: Wyc0 Pipe Line Company      Type: Right of Way      Rights Held:

Agreement Date: 06/18/1947      Expiration Date:      Gross Acres: 0.000      Net Acres: 0.000

Document Type: Warranty Deed      Document Date: 06/18/1947      Book: 438      Page: 399      Other: Doc. 463695

Legal Desc:      SE-S12-T13N-R67W      LARAMIE      WYOMING

Remarks: See documents for complete legal description.

Operations:      Operation Number: WES      Operation Name: West Region

Operation Type: SYSTEM      Operation Name: Cheyenne to Dupont

Operation Type: FACILITY      Line Segment

# Agreement Summary

Agreement No. WY-LRM-000100X      Group Code: Deed In      Active: Y      Division: dataroom

Grantor/ Lessor: Warren Live Stock Company      Grantee/Lessee: Wyc0 Pipe Line Company      Type: Right of Way      Rights Held:

Agreement Date: 06/18/1947      Expiration Date:      Gross Acres: 0.000      Net Acres: 0.000

Document Type: Letter Agreement/ Document Date: 03/31/1987      Book: N/A      Page: N/A      Other: N/A

Legal Desc:      SE-S12-T13N-R67W      LARAMIE      WYOMING

Remarks: See documents for complete legal description.

Operations:      Operation Number: WES      Operation Name: West Region

Operation Type: SYSTEM      Operation Type: FACILITY      Operation Name: Cheyenne to Dupont

Line Segment

Agreement No. WY-LRM-000100X      Group Code: Deed In      Active: Y      Division: dataroom

Grantor/ Lessor: Warren Live Stock Company      Grantee/Lessee: Wyc0 Pipe Line Company      Type: Right of Way      Rights Held:

Agreement Date: 06/18/1947      Expiration Date:      Gross Acres: 0.000      Net Acres: 0.000

Document Type: Lease      Document Date: 04/04/1994      Book: 1371      Page: 1194      Other: Doc. 140716

Legal Desc:      SE-S12-T13N-R67W      LARAMIE      WYOMING

Remarks: See documents for complete legal description.

Operations:      Operation Number: WES      Operation Name: West Region

Operation Type: SYSTEM      Operation Type: FACILITY      Operation Name: Cheyenne to Dupont

Line Segment

Agreement No. WY-LRM-000100X      Group Code: Deed In      Active: Y      Division: dataroom

Grantor/ Lessor: Warren Live Stock Company      Grantee/Lessee: Wyc0 Pipe Line Company      Type: Right of Way      Rights Held:

Agreement Date: 06/18/1947      Expiration Date:      Gross Acres: 0.000      Net Acres: 0.000

Document Type: Easement      Document Date: 05/21/1975      Book: N/A      Page: N/A      Other: N/A

Legal Desc:      SE-S12-T13N-R67W      LARAMIE      WYOMING

Remarks: See documents for complete legal description.

Operations:      Operation Number: WES      Operation Name: West Region

Operation Type: SYSTEM      Operation Type: FACILITY      Operation Name: Cheyenne to Dupont

Line Segment

Agreement No. WY-LRM-000100X      Group Code: Deed In      Active: Y      Division: dataroom

Grantor/ Lessor: Warren Live Stock Company      Grantee/Lessee: Wyc0 Pipe Line Company      Type: Right of Way      Rights Held:

Agreement Date: 06/18/1947      Expiration Date:      Gross Acres: 0.000      Net Acres: 0.000

Document Type: Easement      Document Date: 04/04/1994      Book: 1371      Page: 1210      Other: Doc. 140717

Legal Desc:      SE-S12-T13N-R67W      LARAMIE      WYOMING

Remarks: See documents for complete legal description.

Operations:      Operation Number: WES      Operation Name: West Region

Operation Type: SYSTEM      Operation Type: FACILITY      Operation Name: Cheyenne to Dupont

Line Segment

## Agreement Summary

Agreement No. WY-LRM-000100X      Group Code: Deed In      Active: Y      Division: dataroom

Grantor/ Lessor: Warren Live Stock Company      Grantee/Lessee: Wyc0 Pipe Line Company      Type: Right of Way      Rights Held:

Agreement Date: 06/18/1947      Expiration Date:      Gross Acres: 0.000      Net Acres: 0.000

Document Type: Merger Docume Document Date: 03/07/1986      Book: N/A      Page: N/A      Other: N/A

Legal Desc:      SE-S12-T13N-R67W      LARAMIE      WYOMING

Remarks: See documents for complete legal description.

Operations:      Operation Number: WES      Operation Name: West Region

Operation Type: SYSTEM      Operation Name: Cheyenne to Dupont

Operation Type: FACILITY      Operation Number:      Line Segment

Agreement No. WY-LRM-000100X      Group Code: Deed In      Active: Y      Division: dataroom

Grantor/ Lessor: Warren Live Stock Company      Grantee/Lessee: Wyc0 Pipe Line Company      Type: Right of Way      Rights Held:

Agreement Date: 06/18/1947      Expiration Date:      Gross Acres: 0.000      Net Acres: 0.000

Document Type: Right of Way      Document Date: 08/28/1980      Book: 1144      Page: 376      Other: Doc. 591003

Legal Desc:      SE-S12-T13N-R67W      LARAMIE      WYOMING

Remarks: See documents for complete legal description.

Operations:      Operation Number: WES      Operation Name: West Region

Operation Type: SYSTEM      Operation Name: Cheyenne to Dupont

Operation Type: FACILITY      Operation Number:      Line Segment

Agreement No. WY-LRM-000100X      Group Code: Deed In      Active: Y      Division: dataroom

Grantor/ Lessor: Warren Live Stock Company      Grantee/Lessee: Wyc0 Pipe Line Company      Type: Right of Way      Rights Held:

Agreement Date: 06/18/1947      Expiration Date:      Gross Acres: 0.000      Net Acres: 0.000

Document Type: Warranty Deed      Document Date: 11/19/1947      Book: 442      Page: 451      Other: Doc. 471436

Legal Desc:      SE-S12-T13N-R67W      LARAMIE      WYOMING

Remarks: See documents for complete legal description.

Operations:      Operation Number: WES      Operation Name: West Region

Operation Type: SYSTEM      Operation Name: Cheyenne to Dupont

Operation Type: FACILITY      Operation Number:      Line Segment

Agreement No. WY-LRM-000100X      Group Code: Deed In      Active: Y      Division: dataroom

Grantor/ Lessor: Warren Live Stock Company      Grantee/Lessee: Wyc0 Pipe Line Company      Type: Right of Way      Rights Held:

Agreement Date: 06/18/1947      Expiration Date:      Gross Acres: 0.000      Net Acres: 0.000

Document Type: Vacation Order      Document Date: 05/14/1947      Book: 425      Page: 41      Other: Doc. 462136

Legal Desc:      SE-S12-T13N-R67W      LARAMIE      WYOMING

Remarks: See documents for complete legal description.

Operations:      Operation Number: WES      Operation Name: West Region

Operation Type: SYSTEM      Operation Name: Cheyenne to Dupont

Operation Type: FACILITY      Operation Number:      Line Segment

## Agreement Summary

Agreement No. WY-LRM-000100x      Group Code: Deed In      Active: Y      Division: dataroom

Grantor/ Lessor: Warren Live Stock Company      Grantee/Lessee: Wycor Pipe Line Company      Type: Right of Way      Rights Held:

Agreement Date: 06/18/1947      Expiration Date:      Gross Acres: 0.000      Net Acres: 0.000

Document Type: Right of Way      Document Date: 11/03/1949      Book: N/A      Page: N/A      Other: N/A

Legal Desc:      SE-S12-T13N-R67W      LARAMIE      WYOMING

Remarks: See documents for complete legal description.

Operations:      Operation Type: SYSTEM      Operation Number: WES      Operation Name: West Region

Operation Type: FACILITY      Operation Number:      Operation Name: Cheyenne to Dupont

Line Segment

Agreement No. WY-LRM-000100x      Group Code: Deed In      Active: Y      Division: dataroom

Grantor/ Lessor: Warren Live Stock Company      Grantee/Lessee: Wycor Pipe Line Company      Type: Right of Way      Rights Held:

Agreement Date: 06/18/1947      Expiration Date:      Gross Acres: 0.000      Net Acres: 0.000

Document Type: Letter Agreement      Document Date: 01/15/1991      Book: N/A      Page: N/A      Other: N/A

Legal Desc:      SE-S12-T13N-R67W      LARAMIE      WYOMING

Remarks: See documents for complete legal description.

Operations:      Operation Type: SYSTEM      Operation Number: WES      Operation Name: West Region

Operation Type: FACILITY      Operation Number:      Operation Name: Cheyenne to Dupont

Line Segment

Agreement No. WY-LRM-000100x      Group Code: Deed In      Active: Y      Division: dataroom

Grantor/ Lessor: Warren Live Stock Company      Grantee/Lessee: Wycor Pipe Line Company      Type: Right of Way      Rights Held:

Agreement Date: 06/18/1947      Expiration Date:      Gross Acres: 0.000      Net Acres: 0.000

Document Type: Easement      Document Date: 10/27/1992      Book: 1331      Page: 1362      Other: Doc. 109459

Legal Desc:      SE-S12-T13N-R67W      LARAMIE      WYOMING

Remarks: See documents for complete legal description.

Operations:      Operation Type: SYSTEM      Operation Number: WES      Operation Name: West Region

Operation Type: FACILITY      Operation Number:      Operation Name: Cheyenne to Dupont

Line Segment

Agreement No. WY-LRM-000100x      Group Code: Deed In      Active: Y      Division: dataroom

Grantor/ Lessor: Warren Live Stock Company      Grantee/Lessee: Wycor Pipe Line Company      Type: Right of Way      Rights Held:

Agreement Date: 06/18/1947      Expiration Date:      Gross Acres: 0.000      Net Acres: 0.000

Document Type: Lease      Document Date: 09/05/1997      Book: N/A      Page: N/A      Other: N/A

Legal Desc:      SE-S12-T13N-R67W      LARAMIE      WYOMING

Remarks: See documents for complete legal description.

Operations:      Operation Type: SYSTEM      Operation Number: WES      Operation Name: West Region

Operation Type: FACILITY      Operation Number:      Operation Name: Cheyenne to Dupont

Line Segment



# Agreement Summary

Agreement No. WY-LRM-000100x      Group Code: Deed In      Active: Y      Division: dataroom

Grantor/ Lessor: Warren Live Stock Company      Grantee/Lessee: Wycor Pipe Line Company      Type: Right of Way  
 Agreement Date: 06/18/1947      Expiration Date:      Gross Acres: 0.000      Net Acres: 0.000  
 Document Type: Lease      Document Date: 04/04/1994      Book: 1371      Page: 1218      Other: Doc. 140718  
Legal Desc: SE-S12-T13N-R67W      LARAMIE      WYOMING

Remarks: See documents for complete legal description.

Operations:

Operation Type: SYSTEM      Operation Number: WES      Operation Name: West Region  
 Operation Type: FACILITY      Operation Number:      Operation Name: Cheyenne to Dupont  
 Line Segment

Agreement No. WY-LRM-000100x      Group Code: Deed In      Active: Y      Division: dataroom

Grantor/ Lessor: Warren Live Stock Company      Grantee/Lessee: Wycor Pipe Line Company      Type: Right of Way  
 Agreement Date: 06/18/1947      Expiration Date:      Gross Acres: 0.000      Net Acres: 0.000  
 Document Type: Warranty Deed      Document Date: 04/30/1947      Book: 438      Page: 121      Other: Doc. 462296  
Legal Desc: SE-S12-T13N-R67W      LARAMIE      WYOMING

Remarks: See documents for complete legal description.

Operations:

Operation Type: SYSTEM      Operation Number: WES      Operation Name: West Region  
 Operation Type: FACILITY      Operation Number:      Operation Name: Cheyenne to Dupont  
 Line Segment

Agreement No. WY-LRM-000100x      Group Code: Deed In      Active: Y      Division: dataroom

Grantor/ Lessor: Warren Live Stock Company      Grantee/Lessee: Wycor Pipe Line Company      Type: Right of Way  
 Agreement Date: 06/18/1947      Expiration Date:      Gross Acres: 0.000      Net Acres: 0.000  
 Document Type: Easement      Document Date: 07/1/1994      Book: 1363      Page: 0139      Other: Doc. 150228  
Legal Desc: SE-S12-T13N-R67W      LARAMIE      WYOMING

Remarks: See documents for complete legal description.

Operations:

Operation Type: SYSTEM      Operation Number: WES      Operation Name: West Region  
 Operation Type: FACILITY      Operation Number:      Operation Name: Cheyenne to Dupont  
 Line Segment

Agreement No. WY-LRM-000100x      Group Code: Deed In      Active: Y      Division: dataroom

Grantor/ Lessor: Warren Live Stock Company      Grantee/Lessee: Wycor Pipe Line Company      Type: Right of Way  
 Agreement Date: 06/18/1947      Expiration Date:      Gross Acres: 0.000      Net Acres: 0.000  
 Document Type: Letter Agreement      Document Date: 03/30/1987      Book: N/A      Page: N/A      Other: N/A  
Legal Desc: SE-S12-T13N-R67W      LARAMIE      WYOMING

Remarks: See documents for complete legal description.

Operations:

Operation Type: SYSTEM      Operation Number: WES      Operation Name: West Region  
 Operation Type: FACILITY      Operation Number:      Operation Name: Cheyenne to Dupont  
 Line Segment

Page 7 of 13      Date: 12 Sep 2005 3:12 pm

# Agreement Summary

Agreement No. WY-LRM-000200X      Group Code:      Right of Way      Active: Y      Division: dataroom

Grantor/ Lessor: Michael Sara, et ux      Grantee/Lessee: Wyo Pipe Line Company      Type: Right of Way      Rights Held: Multiple Line

Agreement Date: 05/02/1947      Expiration Date:      Gross Acres: 0.000      Net Acres: 0.000

Document Type: Right of Way      Document Date: 05/02/1947      Book: 425      Page: 209      Other: Doc. 464452

Legal Desc:      W2NE-S13-T13N-R67W      LARAMIE      WYOMING

   NESW-S13-T13N-R67W      LARAMIE      WYOMING

   S2SW-S13-T13N-R67W      LARAMIE      WYOMING

   SENW-S13-T13N-R67W      LARAMIE      WYOMING

Remarks: SE/4 of the NW/4 except Railroad ROW.

Operations:      Operation Type: FACILITY      Operation Number:      Operation Name: Cheyenne to Dupont

Operation Type: SYSTEM      Operation Number: WES      Operation Name: West Region

Agreement No. WY-LRM-000300X/01      Group Code:      Right of Way      Active: Y      Division: dataroom

Grantor/ Lessor: Wilhelm Braunschweig, et ux      Grantee/Lessee: Wyo Pipe Line Company      Type: Right of Way      Rights Held: Multiple Line

Agreement Date: 05/24/1947      Expiration Date:      Gross Acres: 0.000      Net Acres: 0.000

Document Type: Right of Way      Document Date: 05/24/1947      Book: 425      Page: 210      Other: Doc. 464453

Legal Desc:      W2NW-S24-T13N-R67W      LARAMIE      WYOMING

Operations:      Operation Type: FACILITY      Operation Number:      Operation Name: Cheyenne to Dupont

Operation Type: SYSTEM      Operation Number: WES      Operation Name: West Region

Agreement No. WY-LRM-000300X/02      Group Code:      Right of Way      Active: Y      Division: dataroom

Grantor/ Lessor: Ora L. Workman, et ux      Grantee/Lessee: Wyo Pipe Line Company      Type: Right of Way      Rights Held: Multiple Line

Agreement Date: 05/01/1947      Expiration Date:      Gross Acres: 0.000      Net Acres: 0.000

Document Type: Right of Way      Document Date: 05/01/1947      Book: 425      Page: 208      Other: Doc. 464451

Legal Desc:      W2NW-S24-T13N-R67W      LARAMIE      WYOMING

Operations:      Operation Type: FACILITY      Operation Number:      Operation Name: Cheyenne to Dupont

Operation Type: SYSTEM      Operation Number: WES      Operation Name: West Region

# Agreement Summary

<b>Agreement No.</b>	WY-LRM-000400X	<b>Group Code:</b>	Right of Way	<b>Active:</b>	Y	<b>Division:</b>	dataroom
<b>Grantor/ Lessor:</b>	Warren Live Stock Company	<b>Grantee/Lessee:</b>	Wycoc Pipe Line Company				
<b>Agreement Date:</b>	06/24/1947	<b>Expiration Date:</b>		<b>Gross Acres:</b>	0.000	<b>Net Acres:</b>	0.000
<b>Document Type:</b>	Right of Way	<b>Document Date:</b>	06/24/1947	<b>Book:</b>	425	<b>Page:</b>	422
<b>Legal Desc:</b>				<b>Other: Doc:</b>	467407		
<b>Legal Desc:</b>							
E2NE-S23-T13N-R67W LARAMIE WYOMING							
NESE-S23-T13N-R67W LARAMIE WYOMING							
W2SE-S23-T13N-R67W LARAMIE WYOMING							
SESWS-23-T13N-R67W LARAMIE WYOMING							
<b>Operations:</b>							
<b>Operation Type:</b>	SYSTEM	<b>Operation Number:</b>	WES	<b>Operation Name:</b>	West Region		
<b>Operation Type:</b>	FACILITY	<b>Operation Number:</b>		<b>Operation Name:</b>	Cheyenne to Dupont		
<b>Agreement No.</b>	WY-LRM-000500X	<b>Group Code:</b>	Right of Way	<b>Active:</b>	Y	<b>Division:</b>	dataroom
<b>Grantor/ Lessor:</b>	The State of Wyoming	<b>Grantee/Lessee:</b>	Wycoc Pipe Line Company				
<b>Agreement Date:</b>	01/14/1948	<b>Expiration Date:</b>		<b>Gross Acres:</b>	0.000	<b>Net Acres:</b>	0.000
<b>Document Type:</b>	Easement	<b>Document Date:</b>	01/14/1948	<b>Book:</b>	429	<b>Page:</b>	263
<b>Legal Desc:</b>				<b>Other: Doc:</b>	476904		
<b>Legal Desc:</b>							
NENWS-26-T13N-R67W LARAMIE WYOMING							
<b>Operations:</b>							
<b>Operation Type:</b>	SYSTEM	<b>Operation Number:</b>	WES	<b>Operation Name:</b>	West Region		
<b>Operation Type:</b>	FACILITY	<b>Operation Number:</b>		<b>Operation Name:</b>	Cheyenne to Dupont		
<b>Agreement No.</b>	WY-LRM-000600X	<b>Group Code:</b>	Right of Way	<b>Active:</b>	Y	<b>Division:</b>	dataroom
<b>Grantor/ Lessor:</b>	Warren Live Stock Company	<b>Grantee/Lessee:</b>	Wycoc Pipe Line Company				
<b>Agreement Date:</b>	06/24/1947	<b>Expiration Date:</b>		<b>Gross Acres:</b>	0.000	<b>Net Acres:</b>	0.000
<b>Document Type:</b>	Right of Way	<b>Document Date:</b>	06/24/1947	<b>Book:</b>	425	<b>Page:</b>	422
<b>Legal Desc:</b>				<b>Other: Doc:</b>	467407		
<b>Legal Desc:</b>							
SENWS-26-T13N-R67W LARAMIE WYOMING							
<b>Operations:</b>							
<b>Operation Type:</b>	SYSTEM	<b>Operation Number:</b>	WES	<b>Operation Name:</b>	West Region		
<b>Operation Type:</b>	FACILITY	<b>Operation Number:</b>		<b>Operation Name:</b>	Cheyenne to Dupont		
<b>Agreement No.</b>	WY-LRM-000700X	<b>Group Code:</b>	Right of Way	<b>Active:</b>	Y	<b>Division:</b>	dataroom
<b>Grantor/ Lessor:</b>	The State of Wyoming	<b>Grantee/Lessee:</b>	Wycoc Pipe Line Company				
<b>Agreement Date:</b>	01/14/1948	<b>Expiration Date:</b>		<b>Gross Acres:</b>	0.000	<b>Net Acres:</b>	0.000
<b>Document Type:</b>	Easement	<b>Document Date:</b>	01/14/1948	<b>Book:</b>	429	<b>Page:</b>	263
<b>Legal Desc:</b>				<b>Other: Doc:</b>	476904		
<b>Legal Desc:</b>							
SWNW-S26-T13N-R67W LARAMIE WYOMING							
<b>Operations:</b>							
<b>Operation Type:</b>	SYSTEM	<b>Operation Number:</b>	WES	<b>Operation Name:</b>	West Region		
<b>Operation Type:</b>	FACILITY	<b>Operation Number:</b>		<b>Operation Name:</b>	Cheyenne to Dupont		

# Agreement Summary

Agreement No. WY-LRM-000800X      Group Code: Right of Way      Active: Y      Division: dataroom

Grantor/ Lessor: Warren Live Stock Company      Grantee/Lessee: Wycoc Pipe Line Company      Type: Right of Way      Rights Held: Single Line

Agreement Date: 06/24/1947      Expiration Date:      Gross Acres: 0.000      Net Acres: 0.000

Document Type: Right of Way      Document Date: 06/24/1947      Book: 425      Page: 422      Other: Doc. 467407

Legal Desc:

W2SW-S26-T13N-R67W      LARAMIE      WYOMING  
 E2SE-S27-T13N-R67W      LARAMIE      WYOMING  
 NENE-S34-T13N-R67W      LARAMIE      WYOMING  
 W2NE-S34-T13N-R67W      LARAMIE      WYOMING

Operations:

Operation Type : SYSTEM      Operation Number : WES      Operation Name: West Region  
 Operation Type : FACILITY      Operation Number :      Operation Name: Cheyenne to Dupont

Agreement No. WY-LRM-000900X      Group Code: Right of Way      Active: Y      Division: dataroom

Grantor/ Lessor: The State of Wyoming      Grantee/Lessee: Wycoc Pipe Line Company      Type: Right of Way      Rights Held: Single Line

Agreement Date: 01/14/1948      Expiration Date:      Gross Acres: 0.000      Net Acres: 0.000

Document Type: Easement      Document Date: 01/14/1948      Book: 429      Page: 263      Other: Doc. 476904

Legal Desc:

SW-S34-T13N-R67W      LARAMIE      WYOMING  
 SENW-S34-T13N-R67W      LARAMIE      WYOMING  
 NWSE-S34-T13N-R67W      LARAMIE      WYOMING

Operations:

Operation Type : SYSTEM      Operation Number : WES      Operation Name: West Region  
 Operation Type : FACILITY      Operation Number :      Operation Name: Cheyenne to Dupont

Agreement No. WY-LRM-001000X      Group Code: Right of Way      Active: Y      Division: dataroom

Grantor/ Lessor: Warren Live Stock Company      Grantee/Lessee: Wycoc Pipe Line Company      Type: Right of Way      Rights Held: Single Line

Agreement Date: 06/24/1947      Expiration Date:      Gross Acres: 0.000      Net Acres: 0.000

Document Type: Right of Way      Document Date: 06/24/1947      Book: 425      Page: 422      Other: Doc. 467407

Legal Desc:

L4-S3-T12N-R67W      LARAMIE      WYOMING

Operations:

Operation Type : SYSTEM      Operation Number : WES      Operation Name: West Region  
 Operation Type : FACILITY      Operation Number :      Operation Name: Cheyenne to Dupont



# Agreement Summary

Agreement No. WY-LRM-001125x      Group Code: Right of Way      Active: Y      Division: dataroom      Type: Right of Way      Rights Held: Single Line

Grantor/ Lessor: The State of Wyoming      Grantee/Lessee: Wyo Pipe Line Company      Gross Acres: 0.000      Net Acres: 0.000      Page: 283      Other: Doc. 476904

Document Type: Easement      Document Date: 01/14/1948      Book: 429      Legal Desc: S2NE-S4-T12N-R67W      LARAMIE      WYOMING  
 NENE-S4-T12N-R67W      LARAMIE      WYOMING

Operations:  
 Operation Type: SYSTEM      Operation Number: WES      Operation Name: West Region  
 Operation Type: FACILITY      Operation Number:      Operation Name: Cheyenne to Dupont

Agreement No. WY-LRM-001125x      Group Code: Right of Way      Active: Y      Division: dataroom      Type: Right of Way      Rights Held: Single Line

Grantor/ Lessor: Union Pacific Railroad Company      Grantee/Lessee: Wyo Pipe Line Company      Gross Acres: 0.000      Net Acres: 0.000      Page: N/A      Other: N/A

Document Type: Letter Agreement      Document Date: 05/14/1947      Book: N/A      Legal Desc: NE-S4-T12N-R67W      LARAMIE      WYOMING

Operations:  
 Operation Type: FACILITY      Operation Number:      Operation Name: Cheyenne to Dupont  
 Operation Type: SYSTEM      Operation Number: WES      Operation Name: West Region

Agreement No. WY-LRM-001200x      Group Code: Right of Way      Active: Y      Division: dataroom      Type: Right of Way      Rights Held: Single Line

Grantor/ Lessor: Warren Live Stock Company      Grantee/Lessee: Wyo Pipe Line Company      Gross Acres: 0.000      Net Acres: 0.000      Page: 422      Other: Doc. 467407

Document Type: Right of Way      Document Date: 06/24/1947      Book: 425      Legal Desc: NESE-S4-T12N-R67W      LARAMIE      WYOMING  
 W2SE-S4-T12N-R67W      LARAMIE      WYOMING  
 SESW-S4-T12N-R67W      LARAMIE      WYOMING  
 NENW-S9-T12N-R67W      LARAMIE      WYOMING  
 S2NW-S9-T12N-R67W      LARAMIE      WYOMING  
 W2SW-S9-T12N-R67W      LARAMIE      WYOMING  
 W2WV2-S16-T12N-R67W      LARAMIE      WYOMING

Operations:  
 Operation Type: SYSTEM      Operation Number: WES      Operation Name: West Region  
 Operation Type: FACILITY      Operation Number:      Operation Name: Cheyenne to Dupont

# Agreement Summary

Agreement No. WY-LRM-001200x      Group Code:      Right of Way      Active: Y      Division: dataroom

Grantor/ Lessor: Warren Live Stock Company      Grantee/Lessee: Wycor Pipe Line Company      Type: Right of Way      Rights Held: Single Line  
 Agreement Date: 06/24/1947      Expiration Date:      Gross Acres: 0.000      Net Acres: 0.000  
 Document Type: Encroachment / Document Date:      Book: N/A      Page: N/A      Other: N/A

Legal Desc:

NESE-S4-T12N-R67W      LARAMIE      WYOMING  
 W2SE-S4-T12N-R67W      LARAMIE      WYOMING  
 SESW-S4-T12N-R67W      LARAMIE      WYOMING  
 NENW-S9-T12N-R67W      LARAMIE      WYOMING  
 S2NW-S9-T12N-R67W      LARAMIE      WYOMING  
 W2SW-S9-T12N-R67W      LARAMIE      WYOMING  
 W2W2-S16-T12N-R67W      LARAMIE      WYOMING

Operations:

Operation Type : SYSTEM      Operation Number : WES      Operation Name: West Region  
 Operation Type : FACILITY      Operation Number :      Operation Name: Cheyenne to Dupont

Agreement No. WY-LRM-001225x      Group Code:      Right of Way      Active: Y      Division: dataroom

Grantor/ Lessor: State of Wyoming- Highway Commission      Grantee/Lessee: Wycor Pipe Line Company      Type: Right of Way      Rights Held: Single Line  
 Agreement Date: 04/23/1947      Expiration Date:      Gross Acres: 0.000      Net Acres: 0.000  
 Document Type: Permit/License      Document Date: 04/23/1947      Book: N/A      Page: N/A      Other: N/A

Legal Desc:

SE-S4-T12N-R67W      LARAMIE      WYOMING

Operations:

Operation Type : FACILITY      Operation Number :      Operation Name: Cheyenne to Dupont  
 Operation Type : SYSTEM      Operation Number : WES      Operation Name: West Region

Agreement No. WY-LRM-001265x      Group Code:      Right of Way      Active: Y      Division: dataroom

Grantor/ Lessor: The Colorado and Southern Railway Company      Grantee/Lessee: Wycor Pipe Line Company      Type: Right of Way      Rights Held: Multiple Line  
 Agreement Date: 06/10/1947      Expiration Date:      Gross Acres: 0.000      Net Acres: 0.000  
 Document Type: Letter Agreement/ Document Date: 06/10/1947      Book: N/A      Page: N/A      Other: N/A

Legal Desc:

SE-S17-T12N-R67W      LARAMIE      WYOMING

Remarks: See attached map for location.

Operations:

Operation Type : FACILITY      Operation Number :      Operation Name: Cheyenne to Dupont  
 Operation Type : SYSTEM      Operation Number : WES      Operation Name: West Region

# Agreement Summary

**Agreement No.:** WY-LRM-001300x      **Group Code:**      **Right of Way**      **Active:** Y      **Division:** dataroom

**Grantor/ Lessor:** The State of Wyoming      **Grantee/Lessee:** Wycoc Pipe Line Company      **Type:** Right of Way      **Rights Held:** Single Line

**Agreement Date:** 01/14/1948      **Expiration Date:**      **Gross Acres:** 0.000      **Net Acres:** 0.000

**Document Type:** Amendment      **Document Date:** 04/02/1970      **Book:** N/A      **Page:** N/A      **Other:** N/A

**Legal Desc:**      NENE-S20-T12N-R67W      LARAMIE      WYOMING

**Operations:**  
**Operation Type:** FACILITY      **Operation Number:**      **Operation Name:** Cheyenne to Dupont

**Operation Type:** SYSTEM      **Operation Number:** WES      **Operation Name:** West Region

**Agreement No.:** WY-LRM-001300x      **Group Code:**      **Right of Way**      **Active:** Y      **Division:** dataroom

**Grantor/ Lessor:** The State of Wyoming      **Grantee/Lessee:** Wycoc Pipe Line Company      **Type:** Right of Way      **Rights Held:** Single Line

**Agreement Date:** 01/14/1948      **Expiration Date:**      **Gross Acres:** 0.000      **Net Acres:** 0.000

**Document Type:** Amendment      **Document Date:** 04/13/1962      **Book:** 780      **Page:** 414      **Other:** Doc. 30994

**Legal Desc:**      NENE-S20-T12N-R67W      LARAMIE      WYOMING

**Operations:**  
**Operation Type:** FACILITY      **Operation Number:**      **Operation Name:** Cheyenne to Dupont

**Operation Type:** SYSTEM      **Operation Number:** WES      **Operation Name:** West Region

**Agreement No.:** WY-LRM-001300x      **Group Code:**      **Right of Way**      **Active:** Y      **Division:** dataroom

**Grantor/ Lessor:** The State of Wyoming      **Grantee/Lessee:** Wycoc Pipe Line Company      **Type:** Right of Way      **Rights Held:** Single Line

**Agreement Date:** 01/14/1948      **Expiration Date:**      **Gross Acres:** 0.000      **Net Acres:** 0.000

**Document Type:** Easement      **Document Date:** 01/14/1948      **Book:** 429      **Page:** 263      **Other:** Doc. 476904

**Legal Desc:**      NENE-S20-T12N-R67W      LARAMIE      WYOMING

**Operations:**  
**Operation Type:** FACILITY      **Operation Number:**      **Operation Name:** Cheyenne to Dupont

**Operation Type:** SYSTEM      **Operation Number:** WES      **Operation Name:** West Region

**Agreement No.:** WY-LRM-001300x      **Group Code:**      **Right of Way**      **Active:** Y      **Division:** dataroom

**Grantor/ Lessor:** The State of Wyoming      **Grantee/Lessee:** Wycoc Pipe Line Company      **Type:** Right of Way      **Rights Held:** Single Line

**Agreement Date:** 01/14/1948      **Expiration Date:**      **Gross Acres:** 0.000      **Net Acres:** 0.000

**Document Type:** Easement      **Document Date:** 01/14/1948      **Book:** 429      **Page:** 263      **Other:** Doc. 476904

**Legal Desc:**      NENE-S20-T12N-R67W      LARAMIE      WYOMING

**Operations:**  
**Operation Type:** FACILITY      **Operation Number:**      **Operation Name:** Cheyenne to Dupont

**Operation Type:** SYSTEM      **Operation Number:** WES      **Operation Name:** West Region



AFTER RECORDING RETURN TO:  
Rhonda Obaugh  
Fidelity National Title  
1900 West Loop South, #650  
Houston, Texas 77027

**ASSIGNMENT OF EASEMENTS AND LICENSES**

STATE OF WYOMING           §  
  §  
COUNTY OF LARAMIE       §

THIS ASSIGNMENT OF EASEMENTS AND LICENSES (this "Assignment") is entered into on this 30<sup>th</sup> day of September, 2005, by and among Kaneb Pipe Line Operating Partnership, L.P., a Delaware limited partnership ("Assignor"), and Rocky Mountain Pipeline System LLC, a Delaware limited liability company ("Assignee"), pursuant to that certain Sale and Purchase Agreement dated July 1, 2005 (the "Purchase Agreement"), by and among Assignor, Support Terminals Operating Partnership L.P., Shore Terminals LLC, and Assignee.

Unless otherwise defined herein, all capitalized terms used herein shall have the same meanings attributed to them as are set forth in the Purchase Agreement.

FOR GOOD AND VALUABLE CONSIDERATION, Assignor hereby grants, bargains, conveys, assigns, transfers and delivers to Assignee, and Assignee accepts in full, all of Assignor's right, title and interest, legal and equitable, from and after the date hereof, in and to the easements, rights-of-way, and licenses listed in Attachment A to this Assignment ("Easements", or singularly, an "Easement"), the lands affected by said Easements being referred to herein as the Easement Premises, including any and all fixtures, improvements and personalty located on the Easement Premises.

Except for the Retained Liabilities, Assignee hereby assumes, and agrees to pay, perform and discharge when due, all liabilities and obligations of Assignor, and/or any of its respective Affiliates, relating to the Easements, or any of them, whether arising before, on or after the date hereof, including, without limitation, all Environmental Claims relating to the pre- and post-Closing ownership or operation of the Easement Premises (collectively, the "Assumed Liabilities").

Assignee hereby unconditionally releases and discharges Assignor, Assignor's Affiliates, and the partners, employees, officers and directors of Assignor and Assignor's Affiliates, from all of the Assumed Liabilities, which include all environmental liabilities (including all Environmental Claims) relating to or arising out of the Easement Premises, whether existing or asserted before, on or after the date hereof, whether based on past, present or future conditions or events, whether or not known to Assignee on the date hereof and wherever located. This release includes, but is not limited to, any environmental liabilities under the Comprehensive Environmental Response, Compensation and Liability Act of 1980, as amended, the Resource Conservation and Recovery Act of 1976, as amended, the federal Clean Air Act, as amended, and other Environmental Laws, and environmental liabilities for injury, death, destruction, loss or damage to the person or property of Assignee and its employees arising out of (i) the environmental condition of the Easement Premises, and (ii) the existence of Hazardous Materials at the Easement Premises. In connection with this release, Assignee hereby expressly waives the benefits of any statute limiting the waiver of unknown claims.

RECORDED 10/13/2005 AT 11:17 AM REC# 429911 3K# 1911 PG# 155  
DEBRA K. LATHROP, CLERK OF LARAMIE COUNTY, WY PAGE 1 OF 36

For the avoidance of doubt, nothing in the preceding two paragraphs is intended to deprive Assignee of its rights against Assignor under Sections 6.4 or 12.1 of the Purchase Agreement (as limited by Section 12.3 of the Purchase Agreement).

Acceptance of an instrument of transfer by any subsequent assignee or other transferee of all or any portion of any of the Easements shall evidence agreement by the subsequent assignee or other transferee to release and discharge Assignor, and each of the Assignor Released Parties, under the same terms and conditions as contained in this Assignment.

EXCEPT AS SET FORTH IN THE PURCHASE AGREEMENT AND THIS ASSIGNMENT, ASSIGNOR MAKES NO REPRESENTATION OR WARRANTY (EXPRESS OR IMPLIED, STATUTORY OR OTHERWISE) TO ASSIGNEE REGARDING THE EASEMENTS, OR EASEMENT PREMISES, ANY SUCH REPRESENTATION OR WARRANTY BEING EXPRESSLY DISCLAIMED BY ASSIGNOR. THE EASEMENTS ARE SUBJECT TO ALL BURDENS, ENCUMBRANCES AND OTHER RIGHTS OF RECORD WHICH ARE VALID AND EXISTING AS OF THE DATE HEREOF. ASSIGNOR HEREBY CONVEYS THE EASEMENTS TO ASSIGNEE WITHOUT WARRANTY OF TITLE, EXPRESS, STATUTORY, OR IMPLIED, **EXCEPT THAT** ASSIGNOR SPECIALLY WARRANTS AND AGREES TO DEFEND ASSIGNOR'S TITLE TO THE EASEMENTS IT CONVEYS TO ASSIGNEE AGAINST THE CLAIMS, ENCUMBRANCES AND DEMANDS OF ALL PERSONS CLAIMING TITLE TO OR ANY INTEREST IN THE EASEMENTS BY, THROUGH, OR UNDER ASSIGNOR AND ITS AFFILIATES BUT NOT OTHERWISE, SUBJECT TO THE LIMITATIONS SET FORTH IN THIS PARAGRAPH.

ASSIGNOR MAKES NO REPRESENTATION OR WARRANTY TO ASSIGNEE REGARDING THE PERSONAL PROPERTY LOCATED ON THE EASEMENT PREMISES, WHETHER EXPRESS, STATUTORY OR IMPLIED, INCLUDING WARRANTIES RELATING TO (i) THE CONDITION OR MERCHANTABILITY OF SAID PERSONAL PROPERTY, OR (ii) THE FITNESS OF THE PERSONAL PROPERTY FOR A PARTICULAR PURPOSE. ASSIGNEE HAS INSPECTED, AND HAS BEEN GIVEN THE OPPORTUNITY TO INSPECT, ALL PERSONAL PROPERTY LOCATED ON THE EASEMENT PREMISES FOR ALL PURPOSES INCLUDING, WITHOUT LIMITATION, FOR THE PURPOSE OF DETECTING CONDITIONS AND HAS SATISFIED ITSELF AS TO THEIR PHYSICAL AND OPERATIONAL CONDITION. ASSIGNEE IS RELYING SOLELY UPON THE RESULTS OF SUCH INSPECTION OF THE PERSONAL PROPERTY AND SHALL ACCEPT ALL OF THE SAME IN THEIR "AS IS, WHERE IS" CONDITION AND "WITH ALL FAULTS".

If there are prohibitions against, or conditions to, the assignment of any Easement, without the prior written consent of third parties either as a result of the provisions thereof or the requirements of applicable Law, and such written consents have not been obtained on or prior to the date hereof, then, (i) any provision contained in this Assignment or the Purchase Agreement to the contrary notwithstanding, the transfer of title to, or interest in, such Easement pursuant to this Assignment shall not become effective unless and until such consent requirement is satisfied, waived or no longer applies, and (ii) until such consent requirement is satisfied, waived or no longer applies, Assignor shall (without infringing on the legal rights of any third party, breaching any such Easement or violating any Law) provide Assignee with the equivalent benefits of the

Easement, by subcontract, sublease or otherwise, on the condition that Assignee shall cooperate and assist in such efforts and shall bear all economic burdens and other obligations and liabilities of Assignor regarding such period under such Easement, notwithstanding the fact that the same has not been transferred to Assignee. When and if such consent requirement is so satisfied, waived or no longer applies, to the extent permitted by applicable Law, the assignment of such Easement shall become effective automatically as of the date hereof, without further action on the part of Assignor or Assignee and without payment of further consideration.

This Assignment is being executed in connection with, and is subject to the terms and conditions set forth in, the Purchase Agreement and shall neither add to nor detract from the Purchase Agreement.

This Assignment may not be modified, changed or supplemented, nor may any obligations hereunder be deemed waived, except by written instrument signed by the party to be charged.

Any dispute between the parties hereto relating in any way to or arising from the subject matter of this Assignment, or this Assignment itself, shall be governed by and construed in accordance with the laws of the State of Texas, without regard to the conflicts of laws principles thereof.

This Assignment shall bind and inure to the benefit of Assignor and Assignee and their respective successors and permitted assigns.

IN WITNESS WHEREOF, the parties have executed this Assignment as of the day and year first above written.

[SIGNATURE PAGE IMMEDIATELY FOLLOWS]

**ASSIGNOR:**

**KANEB PIPE LINE OPERATING  
PARTNERSHIP, L.P.**, a Delaware limited partnership

By: Kaneb Pipe Line Company LLC,  
its general partner

By: *Curtis V. Anastasio*  
Curtis V. Anastasio,  
President and Chief Executive Officer

STATE OF TEXAS           §  
   §  
COUNTY OF BEXAR       §

The foregoing instrument was acknowledged before me on September 29 2005, by Curtis V. Anastasio, President and Chief Executive Officer of Kaneb Pipe Line Company LLC, general partner of Kaneb Pipe Line Operating Partnership, L.P., a Delaware limited partnership, on behalf of said partnership.

*Diane M. Hasenbeck*  
Notary Public, State of Texas  
My commission expires: \_\_\_\_\_



**ASSIGNEE:**

**ROCKY MOUNTAIN PIPELINE SYSTEM LLC,**  
a Delaware limited liability company


By: Pacific Energy Group LLC, a Delaware  
limited liability company and Member

By: \_\_\_\_\_

*Lynn Wood*  
Lynn Wood,  
Vice President and Secretary

STATE OF TEXAS           §  
  §  
COUNTY OF BEXAR       §

The foregoing instrument was acknowledged before me on September 29, 2005, by Lynn Wood, the Vice President and Secretary of Pacific Energy Group LLC, a Delaware limited liability company and Member of Rocky Mountain Pipeline System LLC, a Delaware limited liability company, for and on behalf of said company.



*Janie Mancina*  
\_\_\_\_\_  
Notary Public, State of Texas  
My commission expires: \_\_\_\_\_

ATTACHMENT A  
TO  
ASSIGNMENT OF EASEMENTS AND LICENSES

***[MULTI-PAGE ATTACHMENT FOLLOWS ON SUCCEEDING PAGES.]***

812651.1

  
RECORDED 10/13/2005 AT 11:17 AM REC# 429911 K# 1911 PG# 160  
DEBRA K. LATHROP, CLERK OF LARAMIE COUNTY, WY PAGE 6 OF 36



## Agreement Summary


<b>Agreement No.</b> WY-LRM-000000		<b>Group Code:</b> Right of Way		<b>Active:</b> Y		<b>Division:</b> dataroom	
<b>Grantor/ Lessor:</b> Wyco Pipe Line Company	<b>Grantee/Lessee:</b> Kanab Pipe Line Operating Partnership, L. Type: Right of Way					<b>Rights Held:</b>	
<b>Agreement Date:</b> 02/22/1995	<b>Expiration Date:</b> Gross Acres: 0.000	<b>Net Acres:</b> 0.000					
<b>Document Type:</b> Assignment	<b>Document Date:</b> 09/07/1982	<b>Book:</b> N/A	<b>Page:</b> N/A	<b>Other:</b> N/A			
<b>Legal Desc:</b> LARAMIE WYOMING							
<b>Operations:</b>							
<b>Operation Type :</b> FACILITY		<b>Operation Number :</b>		<b>Operation Name:</b> Douglas Jct. to Cheyenne			
<b>Operation Type :</b> SYSTEM		<b>Operation Number :</b> WES		<b>Operation Name:</b> West Region			
<b>Agreement No.</b> WY-LRM-000000 <b>Group Code:</b> Right of Way <b>Active:</b> Y <b>Division:</b> dataroom							
<b>Grantor/ Lessor:</b> Wyco Pipe Line Company	<b>Grantee/Lessee:</b> Kanab Pipe Line Operating Partnership, L. Type: Right of Way					<b>Rights Held:</b>	
<b>Agreement Date:</b> 02/22/1995	<b>Expiration Date:</b> Gross Acres: 0.000	<b>Net Acres:</b> 0.000					
<b>Document Type:</b> Letter Agreement	<b>Document Date:</b> 06/04/1989	<b>Book:</b> N/A	<b>Page:</b> N/A	<b>Other:</b> N/A			
<b>Legal Desc:</b> LARAMIE WYOMING							
<b>Operations:</b>							
<b>Operation Type :</b> FACILITY		<b>Operation Number :</b>		<b>Operation Name:</b> Douglas Jct. to Cheyenne			
<b>Operation Type :</b> SYSTEM		<b>Operation Number :</b> WES		<b>Operation Name:</b> West Region			
<b>Agreement No.</b> WY-LRM-000000 <b>Group Code:</b> Right of Way <b>Active:</b> Y <b>Division:</b> dataroom							
<b>Grantor/ Lessor:</b> Wyco Pipe Line Company	<b>Grantee/Lessee:</b> Kanab Pipe Line Operating Partnership, L. Type: Right of Way					<b>Rights Held:</b>	
<b>Agreement Date:</b> 02/22/1995	<b>Expiration Date:</b> Gross Acres: 0.000	<b>Net Acres:</b> 0.000					
<b>Document Type:</b> Lease	<b>Document Date:</b> 08/31/1993	<b>Book:</b> N/A	<b>Page:</b> N/A	<b>Other:</b> N/A			
<b>Legal Desc:</b> LARAMIE WYOMING							
<b>Operations:</b>							
<b>Operation Type :</b> FACILITY		<b>Operation Number :</b>		<b>Operation Name:</b> Douglas Jct. to Cheyenne			
<b>Operation Type :</b> SYSTEM		<b>Operation Number :</b> WES		<b>Operation Name:</b> West Region			
<b>Agreement No.</b> WY-LRM-000000 <b>Group Code:</b> Right of Way <b>Active:</b> Y <b>Division:</b> dataroom							
<b>Grantor/ Lessor:</b> Wyco Pipe Line Company	<b>Grantee/Lessee:</b> Kanab Pipe Line Operating Partnership, L. Type: Right of Way					<b>Rights Held:</b>	
<b>Agreement Date:</b> 02/22/1995	<b>Expiration Date:</b> Gross Acres: 0.000	<b>Net Acres:</b> 0.000					
<b>Document Type:</b> Letter Agreement	<b>Document Date:</b> 06/17/1989	<b>Book:</b> N/A	<b>Page:</b> N/A	<b>Other:</b> N/A			
<b>Legal Desc:</b> LARAMIE WYOMING							
<b>Operations:</b>							
<b>Operation Type :</b> FACILITY		<b>Operation Number :</b>		<b>Operation Name:</b> Douglas Jct. to Cheyenne			
<b>Operation Type :</b> SYSTEM		<b>Operation Number :</b> WES		<b>Operation Name:</b> West Region			



RECORDED 10/13/2005 AT 11:17 AM REC# 429911 3K# 1911 PG# 162  
 DEBRA K. LATHROP, CLERK OF LARAMIE COUNTY, WY PAGE 8 OF 36

## Agreement Summary

<b>Agreement No.</b>	WY-LRM-000005/01	<b>Group Code:</b>	Right of Way	<b>Active:</b>	Y	<b>Division:</b>	dataroom
<b>Grantor/ Lessor:</b>	Laramie County, Wyoming- Board of Commission	<b>Grantee/Lessee:</b>	Wyco Pipe Line Company				
<b>Agreement Date:</b>	06/03/1947	<b>Expiration Date:</b>		<b>Gross Acres:</b>	0.000	<b>Net Acres:</b>	0.000
<b>Document Type:</b>	Permit/License	<b>Document Date:</b>	06/03/1947	<b>Book:</b>	N/A	<b>Page:</b>	N/A
<b>Legal Desc:</b>							
<b>Operations:</b>							
<b>Operation Type:</b>	FACILITY	<b>Operation Number:</b>		<b>Operation Name:</b>	Douglas Jct. to Cheyenne		
<b>Operation Type:</b>	SYSTEM	<b>Operation Number:</b>	WES	<b>Operation Name:</b>	West Region		
<b>Agreement No.</b>	WY-LRM-000005/02	<b>Group Code:</b>	Right of Way	<b>Active:</b>	Y	<b>Division:</b>	dataroom
<b>Grantor/ Lessor:</b>	Laramie County, Wyoming- Board of Commission	<b>Grantee/Lessee:</b>	Wyco Pipe Line Company				
<b>Agreement Date:</b>	05/26/1969	<b>Expiration Date:</b>		<b>Gross Acres:</b>	0.000	<b>Net Acres:</b>	0.000
<b>Document Type:</b>	Permit/License	<b>Document Date:</b>	05/26/1969	<b>Book:</b>	N/A	<b>Page:</b>	N/A
<b>Legal Desc:</b>							
<b>Operations:</b>							
<b>Operation Type:</b>	FACILITY	<b>Operation Number:</b>		<b>Operation Name:</b>	Douglas Jct. to Cheyenne		
<b>Operation Type:</b>	SYSTEM	<b>Operation Number:</b>	WES	<b>Operation Name:</b>	West Region		
<b>Agreement No.</b>	WY-LRM-000100	<b>Group Code:</b>	Right of Way	<b>Active:</b>	Y	<b>Division:</b>	dataroom
<b>Grantor/ Lessor:</b>	James R. Cline, et ux	<b>Grantee/Lessee:</b>	Wyco Pipe Line Company				
<b>Agreement Date:</b>	01/17/1947	<b>Expiration Date:</b>		<b>Gross Acres:</b>	0.000	<b>Net Acres:</b>	0.000
<b>Document Type:</b>	Right of Way	<b>Document Date:</b>	01/17/1947	<b>Book:</b>	425	<b>Page:</b>	1
<b>Other:</b>	Doc. 461904						
<b>Legal Desc:</b>							
<b>Operations:</b>							
<b>Operation Type:</b>	FACILITY	<b>Operation Number:</b>		<b>Operation Name:</b>	Douglas Jct. to Cheyenne		
<b>Operation Type:</b>	SYSTEM	<b>Operation Number:</b>	WES	<b>Operation Name:</b>	West Region		
<b>Agreement No.</b>	WY-LRM-000200	<b>Group Code:</b>	Right of Way	<b>Active:</b>	Y	<b>Division:</b>	dataroom
<b>Grantor/ Lessor:</b>	Frank A. Bliss, et ux	<b>Grantee/Lessee:</b>	Wyco Pipe Line Company				
<b>Agreement Date:</b>	01/18/1947	<b>Expiration Date:</b>		<b>Gross Acres:</b>	0.000	<b>Net Acres:</b>	0.000
<b>Document Type:</b>	Right of Way	<b>Document Date:</b>	01/18/1947	<b>Book:</b>	425	<b>Page:</b>	2
<b>Other:</b>	Doc. 461905						
<b>Legal Desc:</b>							
<b>Operations:</b>							
<b>Operation Type:</b>	FACILITY	<b>Operation Number:</b>		<b>Operation Name:</b>	Douglas Jct. to Cheyenne		
<b>Operation Type:</b>	SYSTEM	<b>Operation Number:</b>	WES	<b>Operation Name:</b>	West Region		


 RECORDED 10/13/2005 AT 11:17 AM REC# 429911 K# 1911 PG# 163  
 DEBRA K. LATHROP, CLERK OF LARAMIE COUNTY, WY PAGE 9 OF 36

## Agreement Summary

<b>Agreement No.</b>	WY-LRM-000300	<b>Group Code:</b>	Right of Way	<b>Active:</b>	Y	<b>Division:</b>	dataroom	<b>Type:</b>	Right of Way	<b>Rights Held:</b>	Single Line
<b>Grantor/ Lessor:</b>	The State of Wyoming	<b>Grantee/Lessee:</b>	Wyco Pipe Line Company								
<b>Agreement Date:</b>	01/14/1948	<b>Expiration Date:</b>		<b>Gross Acres:</b>	0.000	<b>Net Acres:</b>	0.000				
<b>Document Type:</b>	Amendment	<b>Document Date:</b>	04/02/1970	<b>Book:</b>	N/A	<b>Page:</b>	N/A	<b>Other:</b>	N/A		
<b>Legal Desc:</b>											
<b>Operations:</b>											
<b>Operation Type :</b>	FACILITY	<b>Operation Number :</b>		<b>Operation Name:</b>	Douglas Jct. to Cheyenne						
<b>Operation Type :</b>	SYSTEM	<b>Operation Number :</b>	WES	<b>Operation Name:</b>	West Region						
<b>Agreement No.</b>	WY-LRM-000300	<b>Group Code:</b>	Right of Way	<b>Active:</b>	Y	<b>Division:</b>	dataroom	<b>Type:</b>	Right of Way	<b>Rights Held:</b>	Single Line
<b>Grantor/ Lessor:</b>	The State of Wyoming	<b>Grantee/Lessee:</b>	Wyco Pipe Line Company								
<b>Agreement Date:</b>	01/14/1948	<b>Expiration Date:</b>		<b>Gross Acres:</b>	0.000	<b>Net Acres:</b>	0.000				
<b>Document Type:</b>	Easement	<b>Document Date:</b>	01/18/1948	<b>Book:</b>	429	<b>Page:</b>	263	<b>Other:</b>	Doc. 476904		
<b>Legal Desc:</b>											
<b>Operations:</b>											
<b>Operation Type :</b>	FACILITY	<b>Operation Number :</b>		<b>Operation Name:</b>	Douglas Jct. to Cheyenne						
<b>Operation Type :</b>	SYSTEM	<b>Operation Number :</b>	WES	<b>Operation Name:</b>	West Region						
<b>Agreement No.</b>	WY-LRM-000400	<b>Group Code:</b>	Right of Way	<b>Active:</b>	Y	<b>Division:</b>	dataroom	<b>Type:</b>	Right of Way	<b>Rights Held:</b>	Multiple Line
<b>Grantor/ Lessor:</b>	Mela Bliss, et ux	<b>Grantee/Lessee:</b>	Wyco Pipe Line Company								
<b>Agreement Date:</b>	01/18/1947	<b>Expiration Date:</b>		<b>Gross Acres:</b>	0.000	<b>Net Acres:</b>	0.000				
<b>Document Type:</b>	Right of Way	<b>Document Date:</b>	01/18/1947	<b>Book:</b>	425	<b>Page:</b>	3	<b>Other:</b>	Doc. 461906		
<b>Legal Desc:</b>											
<b>Operations:</b>											
<b>Operation Type :</b>	FACILITY	<b>Operation Number :</b>		<b>Operation Name:</b>	Douglas Jct. to Cheyenne						
<b>Operation Type :</b>	SYSTEM	<b>Operation Number :</b>	WES	<b>Operation Name:</b>	West Region						
<b>Agreement No.</b>	WY-LRM-000500	<b>Group Code:</b>	Right of Way	<b>Active:</b>	Y	<b>Division:</b>	dataroom	<b>Type:</b>	Right of Way	<b>Rights Held:</b>	Multiple Line
<b>Grantor/ Lessor:</b>	Iowa-Des Moines Annual Conference-Methodist	<b>Grantee/Lessee:</b>	Wyco Pipe Line Company								
<b>Agreement Date:</b>	01/24/1947	<b>Expiration Date:</b>		<b>Gross Acres:</b>	0.000	<b>Net Acres:</b>	0.000				
<b>Document Type:</b>	Right of Way	<b>Document Date:</b>	01/24/1947	<b>Book:</b>	425	<b>Page:</b>	4	<b>Other:</b>	Doc. 461907		
<b>Legal Desc:</b>											
<b>Operations:</b>											
<b>Operation Type :</b>	FACILITY	<b>Operation Number :</b>		<b>Operation Name:</b>	Douglas Jct. to Cheyenne						
<b>Operation Type :</b>	SYSTEM	<b>Operation Number :</b>	WES	<b>Operation Name:</b>	West Region						



RECORDED 10/13/2005 AT 11:17 AM REC# 429911 JK# 1911 PG# 164  
 DEBRA K. LATHROP, CLERK OF LARAMIE COUNTY, WY PAGE 10 OF 36

## Agreement Summary

Agreement No.	WY-LRM-000600	Group Code:	Right of Way	Active:	Y	Division:	dataroom	Type:	Right of Way	Rights Held:	Multiple Line
<u>Grantor/ Lessor:</u>	Opal Rhone Davis										
<u>Agreement Date:</u>	03/01/1947	<u>Expiration Date:</u>		<u>Gross Acres:</u>	0.000	<u>Net Acres:</u>	0.000				
<u>Document Type:</u>	Right of Way	<u>Document Date:</u>	03/01/1947	<u>Book:</u>	425	<u>Page:</u>	6	<u>Other: Doc:</u>	461908		
<u>Legal Desc:</u>											
<u>Operations:</u>											
<u>Operation Type:</u>	FACILITY	<u>Operation Number:</u>		<u>Operation Name:</u>	Douglas Jct. to Cheyenne						
<u>Operation Type:</u>	SYSTEM	<u>Operation Number:</u>	WES	<u>Operation Name:</u>	West Region						
<u>Agreement No.</u>	WY-LRM-000700	<u>Group Code:</u>	Right of Way	<u>Active:</u>	Y	<u>Division:</u>	dataroom	<u>Type:</u>	Right of Way	<u>Rights Held:</u>	Multiple Line
<u>Grantor/ Lessor:</u>	Presley A. DUVall, et ux										
<u>Agreement Date:</u>	01/25/1947	<u>Expiration Date:</u>		<u>Gross Acres:</u>	0.000	<u>Net Acres:</u>	0.000				
<u>Document Type:</u>	Right of Way	<u>Document Date:</u>	01/25/1947	<u>Book:</u>	425	<u>Page:</u>	7	<u>Other: Doc:</u>	461909		
<u>Legal Desc:</u>											
<u>Operations:</u>											
<u>Operation Type:</u>	FACILITY	<u>Operation Number:</u>		<u>Operation Name:</u>	Douglas Jct. to Cheyenne						
<u>Operation Type:</u>	SYSTEM	<u>Operation Number:</u>	WES	<u>Operation Name:</u>	West Region						
<u>Agreement No.</u>	WY-LRM-000800	<u>Group Code:</u>	Right of Way	<u>Active:</u>	Y	<u>Division:</u>	dataroom	<u>Type:</u>	Right of Way	<u>Rights Held:</u>	Multiple Line
<u>Grantor/ Lessor:</u>	Grace C. Fisher, et ux										
<u>Agreement Date:</u>	03/06/1947	<u>Expiration Date:</u>		<u>Gross Acres:</u>	0.000	<u>Net Acres:</u>	0.000				
<u>Document Type:</u>	Right of Way	<u>Document Date:</u>	03/06/1947	<u>Book:</u>	425	<u>Page:</u>	8	<u>Other: Doc:</u>	461910		
<u>Legal Desc:</u>											
<u>Operations:</u>											
<u>Operation Type:</u>	FACILITY	<u>Operation Number:</u>		<u>Operation Name:</u>	Douglas Jct. to Cheyenne						
<u>Operation Type:</u>	SYSTEM	<u>Operation Number:</u>	WES	<u>Operation Name:</u>	West Region						
<u>Agreement No.</u>	WY-LRM-000900	<u>Group Code:</u>	Right of Way	<u>Active:</u>	Y	<u>Division:</u>	dataroom	<u>Type:</u>	Right of Way	<u>Rights Held:</u>	Multiple Line
<u>Grantor/ Lessor:</u>	F. L. DUVall, et ux										
<u>Agreement Date:</u>	01/21/1947	<u>Expiration Date:</u>		<u>Gross Acres:</u>	0.000	<u>Net Acres:</u>	0.000				
<u>Document Type:</u>	Right of Way	<u>Document Date:</u>	01/21/1947	<u>Book:</u>	425	<u>Page:</u>	9	<u>Other: Doc:</u>	461911		
<u>Legal Desc:</u>											
<u>Operations:</u>											
<u>Operation Type:</u>	FACILITY	<u>Operation Number:</u>		<u>Operation Name:</u>	Douglas Jct. to Cheyenne						
<u>Operation Type:</u>	SYSTEM	<u>Operation Number:</u>	WES	<u>Operation Name:</u>	West Region						
<u>Agreement No.</u>	WY-LRM-001000	<u>Group Code:</u>	Right of Way	<u>Active:</u>	Y	<u>Division:</u>	dataroom	<u>Type:</u>	Right of Way	<u>Rights Held:</u>	Multiple Line
<u>Grantor/ Lessor:</u>	F. L. DUVall, et ux										
<u>Agreement Date:</u>	01/21/1947	<u>Expiration Date:</u>		<u>Gross Acres:</u>	0.000	<u>Net Acres:</u>	0.000				
<u>Document Type:</u>	Right of Way	<u>Document Date:</u>	01/21/1947	<u>Book:</u>	425	<u>Page:</u>	9	<u>Other: Doc:</u>	461911		
<u>Legal Desc:</u>											



RECORDED 10/13/2005 AT 11:17 AM REC# 429911 JK# 1911 PG# 165  
 DEBRA K. LATHROP, CLERK OF LARAMIE COUNTY, WY PAGE 11 OF 36

## Agreement Summary

Agreement No.	WY-LRM-001000	Group Code:	Right of Way	Active:	Y	Division:	dataroom	Rights Held:	Multiple Line
<b>Grantor/ Lessor:</b>	Hoyle L. Duvall, et ux	<b>Grantee/lessee:</b>	Wyco Pipe Line Company	<b>Type:</b>	Right of Way	<b>Rights Held:</b>	Multiple Line		
<b>Agreement Date:</b>	01/17/1947	<b>Expiration Date:</b>		<b>Gross Acres:</b>	0.000	<b>Net Acres:</b>	0.000		
<b>Document Type:</b>	Right of Way	<b>Document Date:</b>	01/17/1947	<b>Book:</b>	425	<b>Page:</b>	10	<b>Other:</b>	Doc. 461912
<b>Legal Desc:</b>									
<b>Operations:</b>									
<b>Operation Type:</b>	FACILITY	<b>Operation Number:</b>		<b>Operation Name:</b>	Douglas Jct. to Cheyenne				
<b>Operation Type:</b>	SYSTEM	<b>Operation Number:</b>	WES	<b>Operation Name:</b>	West Region				
<b>Agreement No.</b>	WY-LRM-001100	<b>Group Code:</b>	Right of Way	<b>Active:</b>	Y	<b>Division:</b>	dataroom	<b>Type:</b>	Right of Way
<b>Grantor/ Lessor:</b>	Lena Eargle, et ux	<b>Grantee/lessee:</b>	Wyco Pipe Line Company	<b>Type:</b>	Right of Way	<b>Rights Held:</b>	Multiple Line		
<b>Agreement Date:</b>	02/08/1947	<b>Expiration Date:</b>		<b>Gross Acres:</b>	0.000	<b>Net Acres:</b>	0.000		
<b>Document Type:</b>	Right of Way	<b>Document Date:</b>	02/08/1947	<b>Book:</b>	425	<b>Page:</b>	11	<b>Other:</b>	Doc. 461913
<b>Legal Desc:</b>									
<b>Operations:</b>									
<b>Operation Type:</b>	FACILITY	<b>Operation Number:</b>		<b>Operation Name:</b>	Douglas Jct. to Cheyenne				
<b>Operation Type:</b>	SYSTEM	<b>Operation Number:</b>	WES	<b>Operation Name:</b>	West Region				
<b>Agreement No.</b>	WY-LRM-001135	<b>Group Code:</b>	Right of Way	<b>Active:</b>	Y	<b>Division:</b>	dataroom	<b>Type:</b>	Right of Way
<b>Grantor/ Lessor:</b>	Department of the Army	<b>Grantee/lessee:</b>	Wyco Pipe Line Company	<b>Type:</b>	Right of Way	<b>Rights Held:</b>	Single Line		
<b>Agreement Date:</b>	05/17/1963	<b>Expiration Date:</b>		<b>Gross Acres:</b>	0.000	<b>Net Acres:</b>	0.000		
<b>Document Type:</b>	Permit/License	<b>Document Date:</b>	05/17/1963	<b>Book:</b>	N/A	<b>Page:</b>	N/A	<b>Other:</b>	N/A
<b>Legal Desc:</b>									
<b>Operations:</b>									
<b>Operation Type:</b>	FACILITY	<b>Operation Number:</b>		<b>Operation Name:</b>	Douglas Jct. to Cheyenne				
<b>Operation Type:</b>	SYSTEM	<b>Operation Number:</b>	WES	<b>Operation Name:</b>	West Region				
<b>Agreement No.</b>	WY-LRM-001200	<b>Group Code:</b>	Deed In	<b>Active:</b>	Y	<b>Division:</b>	dataroom	<b>Type:</b>	Right of Way
<b>Grantor/ Lessor:</b>	Presley A. Duvall, et ux	<b>Grantee/lessee:</b>	Wyco Pipe Line Company	<b>Type:</b>	Right of Way	<b>Rights Held:</b>			
<b>Agreement Date:</b>	03/18/1966	<b>Expiration Date:</b>		<b>Gross Acres:</b>	0.000	<b>Net Acres:</b>	0.000		
<b>Document Type:</b>	Option	<b>Document Date:</b>	11/19/1965	<b>Book:</b>	N/A	<b>Page:</b>	N/A	<b>Other:</b>	N/A
<b>Legal Desc:</b>									
<b>Remarks:</b> See deed for complete legal description of Bristol Ridge Station.									
<b>Remarks:</b> See deed for complete legal description of Bristol Ridge Station.									
<b>Legal Desc:</b> SE-S17-T18N-R67W LARAMIE WYOMING									
<b>Legal Desc:</b> NE-S20-T18N-R67W LARAMIE WYOMING									
<b>Operations:</b>									
<b>Operation Type:</b>	FACILITY	<b>Operation Number:</b>		<b>Operation Name:</b>	Douglas Jct. to Cheyenne				
<b>Operation Type:</b>	SYSTEM	<b>Operation Number:</b>	WES	<b>Operation Name:</b>	West Region				


 RECORDED 10/13/2005 AT 11:17 AM REC# 429911 JK# 1911 PG# 166  
 DEBRA K. LATHROP, CLERK OF LARAMIE COUNTY, WY PAGE 12 OF 36

## Agreement Summary

Agreement No.	WY-LRM-001200	Group Code:	Deed In	Active:	Y	Division:	dataroom
<b>Grantor/ Lessor:</b>	Presley A. DuVall et ux	<b>Grantee/Lessee:</b>	Wyco Pipe Line Company	<b>Type:</b>	Right of Way	<b>Rights Held:</b>	
<b>Agreement Date:</b>	03/18/1966	<b>Expiration Date:</b>		<b>Gross Acres:</b>	0.000	<b>Net Acres:</b>	0.000
<b>Document Type:</b>	Warranty Deed	<b>Document Date:</b>	03/18/1966	<b>Book:</b>	834	<b>Page:</b>	133
<b>Legal Desc:</b>	SE-S17-T18N-R67W LARAMIE WYOMING						
<b>Remarks:</b>	See deed for complete legal description of Bristol Ridge Station.						
<b>Operations:</b>	NE-S20-T18N-R67W LARAMIE WYOMING						
<b>Operation Type:</b>	FACILITY	<b>Operation Number:</b>		<b>Operation Name:</b>	Douglas Jct. to Cheyenne		
<b>Operation Type:</b>	SYSTEM	<b>Operation Number:</b>	WES	<b>Operation Name:</b>	West Region		
<b>Agreement No.</b>	WY-LRM-001200	<b>Group Code:</b>	Deed In	<b>Active:</b>	Y	<b>Division:</b>	dataroom
<b>Grantor/ Lessor:</b>	Presley A. DuVall et ux	<b>Grantee/Lessee:</b>	Wyco Pipe Line Company	<b>Type:</b>	Right of Way	<b>Rights Held:</b>	
<b>Agreement Date:</b>	03/18/1966	<b>Expiration Date:</b>		<b>Gross Acres:</b>	0.000	<b>Net Acres:</b>	0.000
<b>Document Type:</b>	Mortgage Release	<b>Document Date:</b>	03/14/1966	<b>Book:</b>	834	<b>Page:</b>	135
<b>Legal Desc:</b>	SE-S17-T18N-R67W LARAMIE WYOMING						
<b>Remarks:</b>	See deed for complete legal description of Bristol Ridge Station.						
<b>Operations:</b>	NE-S20-T18N-R67W LARAMIE WYOMING						
<b>Operation Type:</b>	FACILITY	<b>Operation Number:</b>		<b>Operation Name:</b>	Douglas Jct. to Cheyenne		
<b>Operation Type:</b>	SYSTEM	<b>Operation Number:</b>	WES	<b>Operation Name:</b>	West Region		
<b>Agreement No.</b>	WY-LRM-001300	<b>Group Code:</b>	Right of Way	<b>Active:</b>	Y	<b>Division:</b>	dataroom
<b>Grantor/ Lessor:</b>	Lena Eangle, et ux	<b>Grantee/Lessee:</b>	Wyco Pipe Line Company	<b>Type:</b>	Right of Way	<b>Rights Held:</b>	Multiple Line
<b>Agreement Date:</b>	02/08/1947	<b>Expiration Date:</b>		<b>Gross Acres:</b>	0.000	<b>Net Acres:</b>	0.000
<b>Document Type:</b>	Right of Way	<b>Document Date:</b>	02/08/1947	<b>Book:</b>	425	<b>Page:</b>	11
<b>Legal Desc:</b>	E2-S20-T18N-R67W LARAMIE WYOMING						
<b>Operations:</b>	E2-S20-T18N-R67W LARAMIE WYOMING						
<b>Operation Type:</b>	SYSTEM	<b>Operation Number:</b>	WES	<b>Operation Name:</b>	West Region		
<b>Operation Type:</b>	FACILITY	<b>Operation Number:</b>		<b>Operation Name:</b>	Douglas Jct. to Cheyenne		



RECORDED 10/13/2005 AT 11:17 AM REC# 429911 K# 1911 PG# 167  
 DEBRA K. LATHROP, CLERK OF LARAMIE COUNTY, WY PAGE 13 OF 36

# Agreement Summary

<u>Agreement No.</u>	WY-LRM-001400	<u>Group Code:</u>	Right of Way	<u>Active:</u>	Y	<u>Division:</u>	dataroom
<u>Grantor/ Lessor:</u>	William H. Potts, et ux	<u>Grantee/lessee:</u>	Wyco Pipe Line Company	<u>Type:</u>	Right of Way	<u>Rights Held:</u>	Multiple Line
<u>Agreement Date:</u>	01/30/1947	<u>Expiration Date:</u>		<u>Gross Acres:</u>	0.000	<u>Net Acres:</u>	0.000
<u>Document Type:</u>	Right of Way	<u>Document Date:</u>	01/30/1947	<u>Book:</u>	425	<u>Page:</u>	12
<u>Legal Desc:</u>							
<u>Legal Desc:</u>	NENE-S29-T18N-R67W LARAMIE WYOMING						
<u>Operations:</u>							
<u>Operation Type:</u>	FACILITY	<u>Operation Number:</u>		<u>Operation Name:</u>	Douglas Jct. to Cheyenne		
<u>Operation Type:</u>	SYSTEM	<u>Operation Number:</u>	WES	<u>Operation Name:</u>	West Region		
<u>Agreement No.</u>	WY-LRM-001500	<u>Group Code:</u>	Right of Way	<u>Active:</u>	Y	<u>Division:</u>	dataroom
<u>Grantor/ Lessor:</u>	Nimmo Livestock Company	<u>Grantee/lessee:</u>	Wyco Pipe Line Company	<u>Type:</u>	Right of Way	<u>Rights Held:</u>	Multiple Line
<u>Agreement Date:</u>	05/12/1947	<u>Expiration Date:</u>		<u>Gross Acres:</u>	0.000	<u>Net Acres:</u>	0.000
<u>Document Type:</u>	Right of Way	<u>Document Date:</u>	05/12/1947	<u>Book:</u>	425	<u>Page:</u>	212
<u>Legal Desc:</u>							
<u>Legal Desc:</u>	SENE-S29-T18N-R67W LARAMIE WYOMING						
<u>Operations:</u>							
<u>Operation Type:</u>	FACILITY	<u>Operation Number:</u>		<u>Operation Name:</u>	Douglas Jct. to Cheyenne		
<u>Operation Type:</u>	SYSTEM	<u>Operation Number:</u>	WES	<u>Operation Name:</u>	West Region		
<u>Agreement No.</u>	WY-LRM-001700	<u>Group Code:</u>	Right of Way	<u>Active:</u>	Y	<u>Division:</u>	dataroom
<u>Grantor/ Lessor:</u>	Nimmo Livestock Company	<u>Grantee/lessee:</u>	Wyco Pipe Line Company	<u>Type:</u>	Right of Way	<u>Rights Held:</u>	Multiple Line
<u>Agreement Date:</u>	05/12/1947	<u>Expiration Date:</u>		<u>Gross Acres:</u>	0.000	<u>Net Acres:</u>	0.000
<u>Document Type:</u>	Right of Way	<u>Document Date:</u>	05/12/1947	<u>Book:</u>	425	<u>Page:</u>	212
<u>Legal Desc:</u>							
<u>Legal Desc:</u>	SESE-S29-T18N-R67W LARAMIE WYOMING E2-S32-T18N-R67W LARAMIE WYOMING W2SW-S33-T18N-R67W LARAMIE WYOMING						
<u>Operations:</u>							
<u>Operation Type:</u>	SYSTEM	<u>Operation Number:</u>	WES	<u>Operation Name:</u>	West Region		
<u>Operation Type:</u>	FACILITY	<u>Operation Number:</u>		<u>Operation Name:</u>	Douglas Jct. to Cheyenne		

RECORDED 10/13/2005 AT 11:17 AM REC# 429911 KK# 1911 PG# 168  
 DEBRA K. LATHROP, CLERK OF LARAMIE COUNTY, WY PAGE 14 OF 36

## Agreement Summary

<b>Agreement No.</b>	WY-LRM-001800	<b>Group Code:</b>	Right of Way	<b>Active:</b>	Y	<b>Division:</b>	dataroom	<b>Rights Held:</b>	Multiple Line
<b>Grantor/ Lessor:</b>	Bruce Nimmo, et ux	<b>Grantee/Lessee:</b>	Wyco Pipe Line Company						
<b>Agreement Date:</b>	01/21/1947	<b>Expiration Date:</b>		<b>Gross Acres:</b>	0.000	<b>Net Acres:</b>	0.000		
<b>Document Type:</b>	Right of Way	<b>Document Date:</b>	01/21/1947	<b>Book:</b>	425	<b>Page:</b>	14	<b>Other:</b>	Doc. 461916
<b>Legal Desc:</b>	W2-S4-T17N-R67W LARAMIE WYOMING								
<b>Operations:</b>									
<b>Operation Type:</b>	FACILITY	<b>Operation Number:</b>		<b>Operation Name:</b>	Douglas Jct. to Cheyenne				
<b>Operation Type:</b>	SYSTEM	<b>Operation Number:</b>	WES	<b>Operation Name:</b>	West Region				
<b>Agreement No.</b>	WY-LRM-001900	<b>Group Code:</b>	Right of Way	<b>Active:</b>	Y	<b>Division:</b>	dataroom		
<b>Grantor/ Lessor:</b>	Nimmo Livestock Company	<b>Grantee/Lessee:</b>	Wyco Pipe Line Company						
<b>Agreement Date:</b>	05/12/1947	<b>Expiration Date:</b>		<b>Gross Acres:</b>	0.000	<b>Net Acres:</b>	0.000		
<b>Document Type:</b>	Right of Way	<b>Document Date:</b>	05/12/1947	<b>Book:</b>	425	<b>Page:</b>	212	<b>Other:</b>	Doc. 464455
<b>Legal Desc:</b>	SESE-S5-T17N-R67W LARAMIE WYOMING								
<b>Operations:</b>									
<b>Operation Type:</b>	SYSTEM	<b>Operation Number:</b>	WES	<b>Operation Name:</b>	West Region				
<b>Operation Type:</b>	FACILITY	<b>Operation Number:</b>		<b>Operation Name:</b>	Douglas Jct. to Cheyenne				
<b>Agreement No.</b>	WY-LRM-002000	<b>Group Code:</b>	Right of Way	<b>Active:</b>	Y	<b>Division:</b>	dataroom		
<b>Grantor/ Lessor:</b>	The State of Wyoming	<b>Grantee/Lessee:</b>	Wyco Pipe Line Company						
<b>Agreement Date:</b>	01/14/1948	<b>Expiration Date:</b>		<b>Gross Acres:</b>	0.000	<b>Net Acres:</b>	0.000		
<b>Document Type:</b>	Easement	<b>Document Date:</b>	01/18/1948	<b>Book:</b>	429	<b>Page:</b>	263	<b>Other:</b>	Doc. 476904
<b>Legal Desc:</b>	NENE-S8-T17N-R67W LARAMIE WYOMING								
<b>Operations:</b>									
<b>Operation Type:</b>	SYSTEM	<b>Operation Number:</b>	WES	<b>Operation Name:</b>	West Region				
<b>Operation Type:</b>	FACILITY	<b>Operation Number:</b>		<b>Operation Name:</b>	Douglas Jct. to Cheyenne				
<b>Agreement No.</b>	WY-LRM-002000	<b>Group Code:</b>	Right of Way	<b>Active:</b>	Y	<b>Division:</b>	dataroom		
<b>Grantor/ Lessor:</b>	The State of Wyoming	<b>Grantee/Lessee:</b>	Wyco Pipe Line Company						
<b>Agreement Date:</b>	01/14/1948	<b>Expiration Date:</b>		<b>Gross Acres:</b>	0.000	<b>Net Acres:</b>	0.000		
<b>Document Type:</b>	Amendment	<b>Document Date:</b>	04/02/1970	<b>Book:</b>	N/A	<b>Page:</b>	N/A	<b>Other:</b>	N/A
<b>Legal Desc:</b>	NENE-S8-T17N-R67W LARAMIE WYOMING								
<b>Operations:</b>									
<b>Operation Type:</b>	SYSTEM	<b>Operation Number:</b>	WES	<b>Operation Name:</b>	West Region				
<b>Operation Type:</b>	FACILITY	<b>Operation Number:</b>		<b>Operation Name:</b>	Douglas Jct. to Cheyenne				
<b>Agreement No.</b>	WY-LRM-002000	<b>Group Code:</b>	Right of Way	<b>Active:</b>	Y	<b>Division:</b>	dataroom	<b>Type:</b>	Right of Way
<b>Grantor/ Lessor:</b>	The State of Wyoming	<b>Grantee/Lessee:</b>	Wyco Pipe Line Company						
<b>Agreement Date:</b>	01/14/1948	<b>Expiration Date:</b>		<b>Gross Acres:</b>	0.000	<b>Net Acres:</b>	0.000	<b>Rights Held:</b>	Single Line
<b>Document Type:</b>	Amendment	<b>Document Date:</b>	04/02/1970	<b>Book:</b>	N/A	<b>Page:</b>	N/A	<b>Other:</b>	N/A
<b>Legal Desc:</b>	NENE-S8-T17N-R67W LARAMIE WYOMING								


 RECORDED 10/13/2005 AT 11:17 AM REC# 429911 JK# 1911 PG# 169  
 DEBRA K. LATHROP, CLERK OF LARAMIE COUNTY, WY PAGE 15 OF 36

## Agreement Summary

Agreement No. WY-LRM-002100      Group Code: Right of Way      Active: Y      Division: dataroom

Grantor/ Lessor: Nimmo Livestock Company      Grantee/Lessee: Wyo Pipe Line Company      Type: Right of Way      Rights Held: Multiple Line  
 Agreement Date: 05/12/1947      Expiration Date:      Gross Acres: 0.000      Net Acres: 0.000  
 Document Type: Right of Way      Document Date: 05/12/1947      Book: 425      Page: 212      Other: Doc. 464455

Legal Desc:  
 S2NE-S8-T17N-R67W      LARAMIE      WYOMING  
 SE-S8-T17N-R67W      LARAMIE      WYOMING  
 E2-S17-T17N-R67W      LARAMIE      WYOMING  
 SESW-S17-T17N-R67W      LARAMIE      WYOMING  
 NENW-S20-T17N-R67W      LARAMIE      WYOMING  
 NZNE-S20-T17N-R67W      LARAMIE      WYOMING

Operations:  
 Operation Type: SYSTEM      Operation Number: WES      Operation Name: West Region  
 Operation Type: FACILITY      Operation Number:      Operation Name: Douglas Jct. to Cheyenne

Agreement No. WY-LRM-002200      Group Code: Right of Way      Active: Y      Division: dataroom  
 Grantor/ Lessor: Frank K. Thomen, et ux      Grantee/Lessee: Wyo Pipe Line Company      Type: Right of Way      Rights Held: Multiple Line  
 Agreement Date: 03/07/1947      Expiration Date:      Gross Acres: 0.000      Net Acres: 0.000  
 Document Type: Right of Way      Document Date: 03/07/1947      Book: 425      Page: 15      Other: Doc. 461917

Legal Desc:  
 S2NE-S20-T17N-R67W      LARAMIE      WYOMING

Operations:  
 Operation Type: FACILITY      Operation Number:      Operation Name: Douglas Jct. to Cheyenne  
 Operation Type: SYSTEM      Operation Number: WES      Operation Name: West Region

Agreement No. WY-LRM-002235      Group Code: Right of Way      Active: Y      Division: dataroom  
 Grantor/ Lessor: Department of the Army      Grantee/Lessee: Wyo Pipe Line Company      Type: Right of Way      Rights Held: Single Line  
 Agreement Date: 05/17/1963      Expiration Date:      Gross Acres: 0.000      Net Acres: 0.000  
 Document Type: Permit/License      Document Date: 05/17/1963      Book: N/A      Page: N/A      Other: N/A

Legal Desc:  
 SWNE-S20-T17N-R67W      LARAMIE      WYOMING

Operations:  
 Operation Type: FACILITY      Operation Number:      Operation Name: Douglas Jct. to Cheyenne  
 Operation Type: SYSTEM      Operation Number: WES      Operation Name: West Region



RECORDED 10/13/2005 AT 11:17 AM REC# 429911 K# 1911 PG# 170  
 DEBRA K. LATHROP, CLERK OF LARAMIE COUNTY, WY PAGE 16 OF 36

## Agreement Summary

Agreement No.	WY-LRM-002300	Group Code:	Right of Way	Active:	Y	Division:	dataroom	Type:	Right of Way	Rights Held:	Single Line
<b>Grantor/ Lessor:</b>	The State of Wyoming										
<b>Agreement Date:</b>	01/14/1948	<b>Expiration Date:</b>		<b>Gross Acres:</b>	0.000	<b>Net Acres:</b>	0.000				
<b>Document Type:</b>	Easement	<b>Document Date:</b>	01/18/1948	<b>Book:</b>	429	<b>Page:</b>	263	<b>Other:</b>	Doc. 476904		
<b>Legal Desc:</b>											
<b>Operations:</b>											
Operation Type :	SYSTEM	Operation Number :	WES	Operation Name :	West Region						
Operation Type :	FACILITY	Operation Number :		Operation Name :	Douglas Jct. to Cheyenne						
<b>Agreement No.</b>	WY-LRM-002300	<b>Group Code:</b>	Right of Way	<b>Active:</b>	Y	<b>Division:</b>	dataroom	<b>Type:</b>	Right of Way	<b>Rights Held:</b>	Single Line
<b>Grantor/ Lessor:</b>	The State of Wyoming										
<b>Agreement Date:</b>	01/14/1948	<b>Expiration Date:</b>		<b>Gross Acres:</b>	0.000	<b>Net Acres:</b>	0.000				
<b>Document Type:</b>	Amendment	<b>Document Date:</b>	04/02/1970	<b>Book:</b>	N/A	<b>Page:</b>	N/A	<b>Other:</b>	N/A		
<b>Legal Desc:</b>											
<b>Operations:</b>											
Operation Type :	SYSTEM	Operation Number :	WES	Operation Name :	West Region						
Operation Type :	FACILITY	Operation Number :		Operation Name :	Douglas Jct. to Cheyenne						
<b>Agreement No.</b>	WY-LRM-002400/01	<b>Group Code:</b>	Right of Way	<b>Active:</b>	Y	<b>Division:</b>	dataroom	<b>Type:</b>	Right of Way	<b>Rights Held:</b>	Multiple Line
<b>Grantor/ Lessor:</b>	Kate Moyers, et al										
<b>Agreement Date:</b>	01/29/1947	<b>Expiration Date:</b>		<b>Gross Acres:</b>	0.000	<b>Net Acres:</b>	0.000				
<b>Document Type:</b>	Right of Way	<b>Document Date:</b>	01/29/1947	<b>Book:</b>	425	<b>Page:</b>	16	<b>Other:</b>	Doc. 461918		
<b>Legal Desc:</b>											
<b>Operations:</b>											
Operation Type :	FACILITY	Operation Number :		Operation Name :	Douglas Jct. to Cheyenne						
Operation Type :	SYSTEM	Operation Number :	WES	Operation Name :	West Region						
<b>Agreement No.</b>	WY-LRM-002400/02	<b>Group Code:</b>	Right of Way	<b>Active:</b>	Y	<b>Division:</b>	dataroom	<b>Type:</b>	Right of Way	<b>Rights Held:</b>	Multiple Line
<b>Grantor/ Lessor:</b>	Arnold Moyers, et ux										
<b>Agreement Date:</b>	02/13/1947	<b>Expiration Date:</b>		<b>Gross Acres:</b>	0.000	<b>Net Acres:</b>	0.000				
<b>Document Type:</b>	Right of Way	<b>Document Date:</b>	02/13/1947	<b>Book:</b>	425	<b>Page:</b>	17	<b>Other:</b>	Doc. 461919		
<b>Legal Desc:</b>											
<b>Operations:</b>											
Operation Type :	FACILITY	Operation Number :		Operation Name :	Douglas Jct. to Cheyenne						
Operation Type :	SYSTEM	Operation Number :	WES	Operation Name :	West Region						



RECORDED 10/13/2005 AT 11:17 AM REC# 429911 K# 1911 PG# 171  
 DEBRA K. LATHROP, CLERK OF LARAMIE COUNTY, WY PAGE 17 OF 36

## Agreement Summary

Agreement No.	WY-LRM-002500	Group Code:	Right of Way	Active:	Y	Division:	dataroom
<b>Grantor/ Lessor:</b>	Fred Cashner, Administrator	<b>Grantee/lessee:</b>	Wyco Pipe Line Company	<b>Type:</b>	Right of Way	<b>Rights Held:</b>	Multiple Line
<b>Agreement Date:</b>	02/08/1947	<b>Expiration Date:</b>		<b>Gross Acres:</b>	0.000	<b>Net Acres:</b>	0.000
<b>Document Type:</b>	Court Petition/O	<b>Document Date:</b>	02/07/1947	<b>Book:</b>	N/A	<b>Page:</b>	N/A
<b>Legal Desc:</b>		<b>S2NE-S29-T17N-R67W</b>	<b>LARAMIE</b>	<b>WYOMING</b>			
		<b>N2SE-S29-T17N-R67W</b>	<b>LARAMIE</b>	<b>WYOMING</b>			
<b>Operations:</b>		<b>Operation Number:</b>		<b>Operation Name:</b>	Douglas Jct. to Cheyenne		
<b>Operation Type:</b>	FACILITY	<b>Operation Number:</b>	WES	<b>Operation Name:</b>	West Region		
<b>Agreement No.</b>	WY-LRM-002500	<b>Group Code:</b>	Right of Way	<b>Active:</b>	Y	<b>Division:</b>	dataroom
<b>Grantor/ Lessor:</b>	Fred Cashner, Administrator	<b>Grantee/lessee:</b>	Wyco Pipe Line Company	<b>Type:</b>	Right of Way	<b>Rights Held:</b>	Multiple Line
<b>Agreement Date:</b>	02/08/1947	<b>Expiration Date:</b>		<b>Gross Acres:</b>	0.000	<b>Net Acres:</b>	0.000
<b>Document Type:</b>	Right of Way	<b>Document Date:</b>	02/08/1947	<b>Book:</b>	425	<b>Page:</b>	19
<b>Legal Desc:</b>		<b>S2NE-S29-T17N-R67W</b>	<b>LARAMIE</b>	<b>WYOMING</b>			
		<b>N2SE-S29-T17N-R67W</b>	<b>LARAMIE</b>	<b>WYOMING</b>			
<b>Operations:</b>		<b>Operation Number:</b>		<b>Operation Name:</b>	Douglas Jct. to Cheyenne		
<b>Operation Type:</b>	FACILITY	<b>Operation Number:</b>	WES	<b>Operation Name:</b>	West Region		
<b>Agreement No.</b>	WY-LRM-002600	<b>Group Code:</b>	Right of Way	<b>Active:</b>	Y	<b>Division:</b>	dataroom
<b>Grantor/ Lessor:</b>	John Benson, et al	<b>Grantee/lessee:</b>	Wyco Pipe Line Company	<b>Type:</b>	Right of Way	<b>Rights Held:</b>	Multiple Line
<b>Agreement Date:</b>	01/26/1947	<b>Expiration Date:</b>		<b>Gross Acres:</b>	0.000	<b>Net Acres:</b>	0.000
<b>Document Type:</b>	Right of Way	<b>Document Date:</b>	01/26/1947	<b>Book:</b>	425	<b>Page:</b>	79
<b>Legal Desc:</b>		<b>SESE-S29-T17N-R67W</b>	<b>LARAMIE</b>	<b>WYOMING</b>			
		<b>NE-S32-T17N-R67W</b>	<b>LARAMIE</b>	<b>WYOMING</b>			
<b>Operations:</b>		<b>Operation Number:</b>		<b>Operation Name:</b>	Douglas Jct. to Cheyenne		
<b>Operation Type:</b>	FACILITY	<b>Operation Number:</b>	WES	<b>Operation Name:</b>	West Region		
<b>Agreement No.</b>	WY-LRM-002700	<b>Group Code:</b>	Right of Way	<b>Active:</b>	Y	<b>Division:</b>	dataroom
<b>Grantor/ Lessor:</b>	O. S. Shelton, et ux	<b>Grantee/lessee:</b>	Wyco Pipe Line Company	<b>Type:</b>	Right of Way	<b>Rights Held:</b>	Multiple Line
<b>Agreement Date:</b>	01/17/1947	<b>Expiration Date:</b>		<b>Gross Acres:</b>	0.000	<b>Net Acres:</b>	0.000
<b>Document Type:</b>	Right of Way	<b>Document Date:</b>	01/17/1947	<b>Book:</b>	425	<b>Page:</b>	20
<b>Legal Desc:</b>		<b>SE-S32-T17N-R67W</b>	<b>LARAMIE</b>	<b>WYOMING</b>			
<b>Operations:</b>		<b>Operation Number:</b>		<b>Operation Name:</b>	Douglas Jct. to Cheyenne		
<b>Operation Type:</b>	FACILITY	<b>Operation Number:</b>	WES	<b>Operation Name:</b>	West Region		


  
 RECORDED 10/13/2005 AT 11:17 AM REC# 429911 3K# 1911 PG# 172
   
 DEBRA K. LATHROP, CLERK OF LARAMIE COUNTY, WY PAGE 18 OF 36

## Agreement Summary

<u>Agreement No.</u> WY-LRM-002800/01	<u>Group Code:</u> Right of Way	<u>Active:</u> Y	<u>Division:</u> dataroom
<u>Grantor/ Lessor:</u> Ida Farthing	<u>Grantee/Lessee:</u> Wycoco Pipe Line Company	<u>Type:</u> Right of Way	<u>Rights Held:</u> Single Line
<u>Agreement Date:</u> 05/03/1947	<u>Expiration Date:</u> 05/03/1947	<u>Gross Acres:</u> 0.000	<u>Net Acres:</u> 0.000
<u>Document Type:</u> Right of Way	<u>Document Date:</u> 05/03/1947	<u>Book:</u> 425	<u>Page:</u> 204
		<u>Other:</u> Doc. 464447	
<u>Legal Desc:</u>			
	E2E2-S5-T16N-R67W	LARAMIE	WYOMING
	E2E2NE-S8-T16N-R67W	LARAMIE	WYOMING
<u>Operations:</u>			
<u>Operation Type:</u> SYSTEM	<u>Operation Number:</u> WES	<u>Operation Name:</u> West Region	
<u>Operation Type:</u> FACILITY	<u>Operation Number:</u>	<u>Operation Name:</u> Douglas Jct. to Cheyenne	
<u>Agreement No.</u> WY-LRM-002800/02			
	<u>Group Code:</u> Right of Way	<u>Active:</u> Y	<u>Division:</u> dataroom
<u>Grantor/ Lessor:</u> Sharon F. Tuck et ux	<u>Grantee/Lessee:</u> Wycoco Pipe Line Company	<u>Type:</u> Right of Way	<u>Rights Held:</u> Single Line
<u>Agreement Date:</u> 03/18/1969	<u>Expiration Date:</u> 03/18/1969	<u>Gross Acres:</u> 0.000	<u>Net Acres:</u> 0.000
<u>Document Type:</u> Right of Way	<u>Document Date:</u> 03/18/1969	<u>Book:</u> 889	<u>Page:</u> 137
		<u>Other:</u> Doc. 169560	
<u>Legal Desc:</u>			
	E2E2-S5-T16N-R67W	LARAMIE	WYOMING
	E2E2NE-S8-T16N-R67W	LARAMIE	WYOMING
<u>Operations:</u>			
<u>Operation Type:</u> SYSTEM	<u>Operation Number:</u> WES	<u>Operation Name:</u> West Region	
<u>Operation Type:</u> FACILITY	<u>Operation Number:</u>	<u>Operation Name:</u> Douglas Jct. to Cheyenne	
<u>Agreement No.</u> WY-LRM-002900			
	<u>Group Code:</u> Right of Way	<u>Active:</u> Y	<u>Division:</u> dataroom
<u>Grantor/ Lessor:</u> Theodore Federer, et ux	<u>Grantee/Lessee:</u> Wycoco Pipe Line Company	<u>Type:</u> Right of Way	<u>Rights Held:</u> Multiple Line
<u>Agreement Date:</u> 01/21/1947	<u>Expiration Date:</u> 01/21/1947	<u>Gross Acres:</u> 0.000	<u>Net Acres:</u> 0.000
<u>Document Type:</u> Right of Way	<u>Document Date:</u> 01/21/1947	<u>Book:</u> 425	<u>Page:</u> 21
		<u>Other:</u> Doc. 239241	
<u>Legal Desc:</u>			
	SE-S8-T16N-R67W	LARAMIE	WYOMING
<u>Operations:</u>			
<u>Operation Type:</u> FACILITY	<u>Operation Number:</u>	<u>Operation Name:</u> Douglas Jct. to Cheyenne	
<u>Operation Type:</u> SYSTEM	<u>Operation Number:</u> WES	<u>Operation Name:</u> West Region	



RECORDED 10/13/2005 AT 11:17 AM REC# 429911 JK# 1911 PG# 173  
 DEBRA K. LATHROP, CLERK OF LARAMIE COUNTY, WY PAGE 19 OF 36

### Agreement Summary

Agreement No. WY-LRM-003000/01      Group Code: Right of Way      Active: Y      Division: dataroom

Grantor/ Lessor: Ida Farthing      Expiration Date: 05/03/1947      Grantor/Lessee: Wyo Pipe Line Company      Type: Right of Way      Rights Held: Single Line

Agreement Date: 05/03/1947      Gross Acres: 0.000      Net Acres: 0.000      Page: 25      Other: Doc: 825279

Document Type: Subordination      Document Date: 06/05/1958      Book: 635

Legal Desc:  
 EZE2-S17-T16N-R67W      LARAMIE      WYOMING  
 EZE2-S20-T16N-R67W      LARAMIE      WYOMING  
 EZE2-S29-T16N-R67W      LARAMIE      WYOMING  
 EZE2-S32-T16N-R67W      LARAMIE      WYOMING  
 EZE2-S5-T15N-R67W      LARAMIE      WYOMING

Operations:  
 Operation Type: FACILITY      Operation Number:      Operation Name: Douglas Jct. to Cheyenne

Operation Type: SYSTEM      Operation Number: WES      Operation Name: West Region

Agreement No. WY-LRM-003000/01      Group Code: Right of Way      Active: Y      Division: dataroom

Grantor/ Lessor: Ida Farthing      Expiration Date: 05/03/1947      Grantor/Lessee: Wyo Pipe Line Company      Type: Right of Way      Rights Held: Single Line

Agreement Date: 05/03/1947      Gross Acres: 0.000      Net Acres: 0.000      Page: 204      Other: Doc: 464447

Legal Desc:  
 EZE2-S17-T16N-R67W      LARAMIE      WYOMING  
 EZE2-S20-T16N-R67W      LARAMIE      WYOMING  
 EZE2-S29-T16N-R67W      LARAMIE      WYOMING  
 EZE2-S32-T16N-R67W      LARAMIE      WYOMING  
 EZE2-S5-T15N-R67W      LARAMIE      WYOMING

Operations:  
 Operation Type: FACILITY      Operation Number:      Operation Name: Douglas Jct. to Cheyenne

Operation Type: SYSTEM      Operation Number: WES      Operation Name: West Region

Agreement No. WY-LRM-003000/02      Group Code: Right of Way      Active: Y      Division: dataroom

Grantor/ Lessor: Sharon F. Tuck, et ux      Expiration Date: 03/18/1969      Grantor/Lessee: Wyo Pipe Line Company      Type: Right of Way      Rights Held: Single Line

Agreement Date: 03/18/1969      Gross Acres: 0.000      Net Acres: 0.000      Page: 137      Other: Doc: 169560

Legal Desc:  
 EZE2-S17-T16N-R67W      LARAMIE      WYOMING  
 EZE2-S20-T16N-R67W      LARAMIE      WYOMING  
 EZE2-S29-T16N-R67W      LARAMIE      WYOMING  
 EZE2-S32-T16N-R67W      LARAMIE      WYOMING  
 EZE2-S5-T15N-R67W      LARAMIE      WYOMING

Operations:  
 Operation Type: FACILITY      Operation Number:      Operation Name: Douglas Jct. to Cheyenne

Operation Type: SYSTEM      Operation Number: WES      Operation Name: West Region

RECORDED 10/13/2005 AT 11:17 AM REC# 429911 3K# 1911 PG# 174  
 DEBRA K. LATHROP, CLERK OF LARAMIE COUNTY, WY PAGE 20 OF 36

# Agreement Summary

Agreement No. WY-LRM-003000/02      Group Code:      Right of Way      Active: Y      Division: dataroom

Grantor/ Lessor: Sharon F. Tuck, et ux      Grantee/Lessee: Wyco Pipe Line Company      Type: Right of Way      Rights Held: Single Line

Agreement Date: 03/18/1969      Expiration Date:      Gross Acres: 0.000      Net Acres: 0.000

Document Type: Subordination      Document Date: 06/05/1958      Book: 635      Page: 25      Other: Doc. 825279

Legal Desc:  
 E2E2-S17-T16N-R67W      LARAMIE      WYOMING  
 E2E2-S20-T16N-R67W      LARAMIE      WYOMING  
 E2E2-S29-T16N-R67W      LARAMIE      WYOMING  
 E2E2-S32-T16N-R67W      LARAMIE      WYOMING  
 E2E2-S5-T15N-R67W      LARAMIE      WYOMING

Operations:

Operation Type: FACILITY      Operation Number:      Operation Name: Douglas Jct. to Cheyenne  
 Operation Type: SYSTEM      Operation Number: WES      Operation Name: West Region

Agreement No. WY-LRM-003000/03      Group Code:      Right of Way      Active: Y      Division: dataroom

Grantor/ Lessor: Thomas B. Farthing, et al      Grantee/Lessee: Wyco Pipe Line Company      Type: Right of Way      Rights Held:

Agreement Date: 10/02/1958      Expiration Date:      Gross Acres: 0.000      Net Acres: 0.000

Document Type: Catholic Protec Document Date: 10/02/1958      Book: 640      Page: 161      Other: Doc. 835399

Legal Desc:  
 E2-S20-T16N-R67W      LARAMIE      WYOMING

Operations:

Operation Type: FACILITY      Operation Number:      Operation Name: Douglas Jct. to Cheyenne  
 Operation Type: SYSTEM      Operation Number: WES      Operation Name: West Region

Agreement No. WY-LRM-003000/04      Group Code:      Right of Way      Active: Y      Division: dataroom

Grantor/ Lessor: District Court- First Judicial District      Grantee/Lessee: Wyco Pipe Line Company      Type: Right of Way      Rights Held: Single Line

Agreement Date: 10/21/1969      Expiration Date:      Gross Acres: 0.000      Net Acres: 0.000

Document Type: Condemnation      Document Date: 10/21/1969      Book: 899      Page: 46      Other: Doc. 183039

Legal Desc:  
 SESE-S17-T16N-R67W      LARAMIE      WYOMING

Remarks: See condemnation for complete legal description of tract and ROW definition.

Operations:

Operation Type: SYSTEM      Operation Number: WES      Operation Name: West Region  
 Operation Type: FACILITY      Operation Number:      Operation Name: Douglas Jct. to Cheyenne      Line Segment

RECORDED 10/13/2005 AT 11:17 AM REC# 429911 JK# 1911 PG# 175  
 DEBRA K. LATHROP, CLERK OF LARAMIE COUNTY, WY PAGE 21 OF 36

## Agreement Summary

<b>Agreement No.</b> : WY-LRM-003100	<b>Group Code</b> :	Right of Way	<b>Active</b> :	Y	<b>Division</b> :	dataroom	
<b>Grantor/ Lessor</b> :	Theodore Federer, et ux	<b>Grantee/Lessee</b> :	Wyco Pipe Line Company	<b>Type</b> :	Right of Way	<b>Rights Held</b> :	Multiple Line
<b>Agreement Date</b> :	01/21/1947	<b>Expiration Date</b> :		<b>Gross Acres</b> :	0.000	<b>Net Acres</b> :	0.000
<b>Document Type</b> :	Right of Way	<b>Document Date</b> :	01/21/1947	<b>Book</b> :	425	<b>Page</b> :	21
<b>Legal Desc</b> :		<b>Other</b> :	Doc. 239241				
<b>Legal Desc:</b>							
E2-S8-T15N-R67W      LARAMIE      WYOMING							
NE-S17-T15N-R67W      LARAMIE      WYOMING							
<b>Operations:</b>							
<b>Operation Type</b> :	SYSTEM	<b>Operation Number</b> :	WES	<b>Operation Name</b> :	West Region		
<b>Operation Type</b> :	FACILITY	<b>Operation Number</b> :		<b>Operation Name</b> :	Douglas Jct. to Cheyenne		
<b>Agreement No.</b> :	WY-LRM-003100	<b>Group Code</b> :	Right of Way	<b>Active</b> :	Y	<b>Division</b> :	dataroom
<b>Grantor/ Lessor</b> :	Theodore Federer, et ux	<b>Grantee/Lessee</b> :	Wyco Pipe Line Company	<b>Type</b> :	Right of Way	<b>Rights Held</b> :	Multiple Line
<b>Agreement Date</b> :	01/21/1947	<b>Expiration Date</b> :		<b>Gross Acres</b> :	0.000	<b>Net Acres</b> :	0.000
<b>Document Type</b> :	Partial Release	<b>Document Date</b> :	10/26/1978	<b>Book</b> :	N/A	<b>Page</b> :	N/A
<b>Legal Desc</b> :		<b>Other</b> :	Doc. 507509				
<b>Legal Desc:</b>							
E2-S8-T15N-R67W      LARAMIE      WYOMING							
NE-S17-T15N-R67W      LARAMIE      WYOMING							
<b>Operations:</b>							
<b>Operation Type</b> :	SYSTEM	<b>Operation Number</b> :	WES	<b>Operation Name</b> :	West Region		
<b>Operation Type</b> :	FACILITY	<b>Operation Number</b> :		<b>Operation Name</b> :	Douglas Jct. to Cheyenne		
<b>Agreement No.</b> :	WY-LRM-003200/01	<b>Group Code</b> :	Right of Way	<b>Active</b> :	Y	<b>Division</b> :	dataroom
<b>Grantor/ Lessor</b> :	Warren Live Stock Company	<b>Grantee/Lessee</b> :	Wyco Pipe Line Company	<b>Type</b> :	Right of Way	<b>Rights Held</b> :	Single Line
<b>Agreement Date</b> :	06/24/1947	<b>Expiration Date</b> :		<b>Gross Acres</b> :	0.000	<b>Net Acres</b> :	0.000
<b>Document Type</b> :	Right of Way	<b>Document Date</b> :	06/24/1947	<b>Book</b> :	425	<b>Page</b> :	422
<b>Legal Desc</b> :		<b>Other</b> :	Doc. 467407				
<b>Legal Desc:</b>							
EZE2SE-S17-T15N-R67W      LARAMIE      WYOMING							
<b>Operations:</b>							
<b>Operation Type</b> :	FACILITY	<b>Operation Number</b> :		<b>Operation Name</b> :	Douglas Jct. to Cheyenne		
<b>Operation Type</b> :	SYSTEM	<b>Operation Number</b> :	WES	<b>Operation Name</b> :	West Region		
<b>Agreement No.</b> :	WY-LRM-003200/02	<b>Group Code</b> :	Right of Way	<b>Active</b> :	Y	<b>Division</b> :	dataroom
<b>Grantor/ Lessor</b> :	Lodgepole Land and Livestock Company, Inc.	<b>Grantee/Lessee</b> :	Wyco Pipe Line Company	<b>Type</b> :	Right of Way	<b>Rights Held</b> :	Single Line
<b>Agreement Date</b> :	03/31/1969	<b>Expiration Date</b> :		<b>Gross Acres</b> :	0.000	<b>Net Acres</b> :	0.000
<b>Document Type</b> :	Right of Way	<b>Document Date</b> :	03/31/1969	<b>Book</b> :	889	<b>Page</b> :	129
<b>Legal Desc</b> :		<b>Other</b> :	Doc. 169556				
<b>Legal Desc:</b>							
EZE2SE-S17-T15N-R67W      LARAMIE      WYOMING							
<b>Operations:</b>							
<b>Operation Type</b> :	FACILITY	<b>Operation Number</b> :		<b>Operation Name</b> :	Douglas Jct. to Cheyenne		
<b>Operation Type</b> :	SYSTEM	<b>Operation Number</b> :	WES	<b>Operation Name</b> :	West Region		



RECORDED 10/13/2005 AT 11:17 AM REC# 429911 JK# 1911 PG# 176  
 DEBRA K. LATHROP, CLERK OF LARAMIE COUNTY, WY PAGE 22 OF 36

## Agreement Summary

<b>Agreement No.:</b> WY-LRM-003300/01	<b>Group Code:</b>	<b>Right of Way</b>	<b>Active:</b> Y	<b>Division:</b> dataroom		
<b>Grantor/ Lessor:</b> E. J. Ritze, et ux		<b>Grantee/Lessee:</b> Wycoco Pipe Line Company			<b>Type:</b> Right of Way	<b>Rights Held:</b> Single Line
<b>Agreement Date:</b> 05/17/1947	<b>Expiration Date:</b>	<b>Gross Acres:</b> 0.000	<b>Net Acres:</b> 0.000			
<b>Document Type:</b> Right of Way	<b>Document Date:</b> 05/17/1947	<b>Book:</b> 425	<b>Page:</b> 203	<b>Other:</b> Doc. 464446		
<b>Legal Desc:</b>						
<b>Operations:</b>						
<b>Operation Type:</b> FACILITY	<b>Operation Number:</b>	<b>Operation Name:</b> Douglas Jct. to Cheyenne				
<b>Operation Type:</b> SYSTEM	<b>Operation Number:</b> :WES	<b>Operation Name:</b> West Region				
<b>Agreement No.:</b> WY-LRM-003300/02	<b>Group Code:</b>	<b>Right of Way</b>	<b>Active:</b> Y	<b>Division:</b> dataroom		
<b>Grantor/ Lessor:</b> E. J. Ritze, et ux		<b>Grantee/Lessee:</b> Wycoco Pipe Line Company			<b>Type:</b> Right of Way	<b>Rights Held:</b> Single Line
<b>Agreement Date:</b> 04/11/1969	<b>Expiration Date:</b>	<b>Gross Acres:</b> 0.000	<b>Net Acres:</b> 0.000			
<b>Document Type:</b> Right of Way	<b>Document Date:</b> 04/11/1969	<b>Book:</b> 889	<b>Page:</b> 296	<b>Other:</b> Doc. 169972		
<b>Legal Desc:</b>						
<b>Operations:</b>						
<b>Operation Type:</b> FACILITY	<b>Operation Number:</b>	<b>Operation Name:</b> Douglas Jct. to Cheyenne				
<b>Operation Type:</b> SYSTEM	<b>Operation Number:</b> :WES	<b>Operation Name:</b> West Region				
<b>Agreement No.:</b> WY-LRM-003400/01	<b>Group Code:</b>	<b>Right of Way</b>	<b>Active:</b> Y	<b>Division:</b> dataroom		
<b>Grantor/ Lessor:</b> Warren Live Stock Company		<b>Grantee/Lessee:</b> Wycoco Pipe Line Company			<b>Type:</b> Right of Way	<b>Rights Held:</b> Single Line
<b>Agreement Date:</b> 06/24/1947	<b>Expiration Date:</b>	<b>Gross Acres:</b> 0.000	<b>Net Acres:</b> 0.000			
<b>Document Type:</b> Right of Way	<b>Document Date:</b> 06/24/1947	<b>Book:</b> 425	<b>Page:</b> 422	<b>Other:</b> Doc. 467407		
<b>Legal Desc:</b>						
<b>Operations:</b>						
<b>Operation Type:</b> FACILITY	<b>Operation Number:</b>	<b>Operation Name:</b> Douglas Jct. to Cheyenne				
<b>Operation Type:</b> SYSTEM	<b>Operation Number:</b> :WES	<b>Operation Name:</b> West Region				
<b>Agreement No.:</b> WY-LRM-003400/02	<b>Group Code:</b>	<b>Right of Way</b>	<b>Active:</b> Y	<b>Division:</b> dataroom		
<b>Grantor/ Lessor:</b> Lodgepole Land and Livestock Company, Inc.		<b>Grantee/Lessee:</b> Wycoco Pipe Line Company			<b>Type:</b> Right of Way	<b>Rights Held:</b> Single Line
<b>Agreement Date:</b> 03/31/1969	<b>Expiration Date:</b>	<b>Gross Acres:</b> 0.000	<b>Net Acres:</b> 0.000			
<b>Document Type:</b> Right of Way	<b>Document Date:</b> 03/31/1969	<b>Book:</b> 889	<b>Page:</b> 129	<b>Other:</b> Doc. 169556		
<b>Legal Desc:</b>						
<b>Operations:</b>						
<b>Operation Type:</b> FACILITY	<b>Operation Number:</b>	<b>Operation Name:</b> Douglas Jct. to Cheyenne				
<b>Operation Type:</b> SYSTEM	<b>Operation Number:</b> :WES	<b>Operation Name:</b> West Region				
<b>Operation Type:</b> FACILITY	<b>Operation Number:</b>	<b>Operation Name:</b> Douglas Jct. to Cheyenne				
<b>Operation Type:</b> SYSTEM	<b>Operation Number:</b> :WES	<b>Operation Name:</b> West Region				

RECORDED 10/13/2005 AT 11:17 AM REC# 429911 KK# 1911 PG# 177  
 DEBRA K. LATHROP, CLERK OF LARAMIE COUNTY, WY PAGE 23 OF 36

## Agreement Summary

<b>Agreement No.:</b> WY-LRM-003500	<b>Group Code:</b> Right of Way	<b>Active:</b> Y	<b>Division:</b> dataroom
<b>Grantor/ Lessor:</b> John H. Bell, et al	<b>Grantee/lessee:</b> WyoCo Pipe Line Company		
<b>Agreement Date:</b> 05/15/1947	<b>Expiration Date:</b> 05/15/1947	<b>Gross Acres:</b> 0.000	<b>Net Acres:</b> 0.000
<b>Document Type:</b> Right of Way	<b>Document Date:</b> 05/15/1947	<b>Book:</b> 425	<b>Page:</b> 291
			<b>Other:</b> Doc: 465468
<b>Legal Desc:</b>			
	L1-S5-T14N-R67W	LARAMIE	WYOMING
	SENE-S5-T14N-R67W	LARAMIE	WYOMING
	E2SE-S5-T14N-R67W	LARAMIE	WYOMING
<b>Operations:</b>			
<b>Operation Type:</b> FACILITY	<b>Operation Number:</b>	<b>Operation Name:</b> Douglas Jct. to Cheyenne	
<b>Operation Type:</b> SYSTEM	<b>Operation Number:</b> WES	<b>Operation Name:</b> West Region	
<b>Agreement No.:</b> WY-LRM-003500			
<b>Group Code:</b> Right of Way			
<b>Active:</b> Y			
<b>Division:</b> dataroom			
<b>Grantor/ Lessor:</b> John H. Bell, et al	<b>Grantee/lessee:</b> WyoCo Pipe Line Company		
<b>Agreement Date:</b> 05/15/1947	<b>Expiration Date:</b> 05/15/1947	<b>Gross Acres:</b> 0.000	<b>Net Acres:</b> 0.000
<b>Document Type:</b> Partial Release	<b>Document Date:</b> 11/28/1955	<b>Book:</b> 596	<b>Page:</b> 70
			<b>Other:</b> Doc: 750757
<b>Legal Desc:</b>			
	L1-S5-T14N-R67W	LARAMIE	WYOMING
	SENE-S5-T14N-R67W	LARAMIE	WYOMING
	E2SE-S5-T14N-R67W	LARAMIE	WYOMING
<b>Operations:</b>			
<b>Operation Type:</b> FACILITY	<b>Operation Number:</b>	<b>Operation Name:</b> Douglas Jct. to Cheyenne	
<b>Operation Type:</b> SYSTEM	<b>Operation Number:</b> WES	<b>Operation Name:</b> West Region	
<b>Agreement No.:</b> WY-LRM-003600			
<b>Group Code:</b> Right of Way			
<b>Active:</b> Y			
<b>Division:</b> dataroom			
<b>Grantor/ Lessor:</b> City of Cheyenne, Wyoming	<b>Grantee/lessee:</b> WyoCo Pipe Line Company		
<b>Agreement Date:</b> 06/02/1947	<b>Expiration Date:</b> 06/02/1947	<b>Gross Acres:</b> 0.000	<b>Net Acres:</b> 0.000
<b>Document Type:</b> Consent	<b>Document Date:</b> 06/02/1947	<b>Book:</b> N/A	<b>Page:</b> N/A
			<b>Other:</b> Resolution 755
<b>Legal Desc:</b>			
	E2-S8-T14N-R67W	LARAMIE	WYOMING
<b>Operations:</b>			
<b>Operation Type:</b> FACILITY	<b>Operation Number:</b>	<b>Operation Name:</b> Douglas Jct. to Cheyenne	
<b>Operation Type:</b> SYSTEM	<b>Operation Number:</b> WES	<b>Operation Name:</b> West Region	
<b>Agreement No.:</b> WY-LRM-003600			
<b>Group Code:</b> Right of Way			
<b>Active:</b> Y			
<b>Division:</b> dataroom			
<b>Grantor/ Lessor:</b> City of Cheyenne, Wyoming	<b>Grantee/lessee:</b> WyoCo Pipe Line Company		
<b>Agreement Date:</b> 06/02/1947	<b>Expiration Date:</b> 06/02/1947	<b>Gross Acres:</b> 0.000	<b>Net Acres:</b> 0.000
<b>Document Type:</b> Consent	<b>Document Date:</b> 06/10/1947	<b>Book:</b> N/A	<b>Page:</b> N/A
			<b>Other:</b> N/A
<b>Legal Desc:</b>			
	E2-S8-T14N-R67W	LARAMIE	WYOMING
<b>Operations:</b>			
<b>Operation Type:</b> FACILITY	<b>Operation Number:</b>	<b>Operation Name:</b> Douglas Jct. to Cheyenne	
<b>Operation Type:</b> SYSTEM	<b>Operation Number:</b> WES	<b>Operation Name:</b> West Region	
<b>Agreement No.:</b> WY-LRM-003600			
<b>Group Code:</b> Right of Way			
<b>Active:</b> Y			
<b>Division:</b> dataroom			
<b>Grantor/ Lessor:</b> City of Cheyenne, Wyoming	<b>Grantee/lessee:</b> WyoCo Pipe Line Company		
<b>Agreement Date:</b> 06/02/1947	<b>Expiration Date:</b> 06/02/1947	<b>Gross Acres:</b> 0.000	<b>Net Acres:</b> 0.000
<b>Document Type:</b> Consent	<b>Document Date:</b> 06/10/1947	<b>Book:</b> N/A	<b>Page:</b> N/A
			<b>Other:</b> N/A
<b>Legal Desc:</b>			
	E2-S8-T14N-R67W	LARAMIE	WYOMING
<b>Operations:</b>			
<b>Operation Type:</b> FACILITY	<b>Operation Number:</b>	<b>Operation Name:</b> Douglas Jct. to Cheyenne	
<b>Operation Type:</b> SYSTEM	<b>Operation Number:</b> WES	<b>Operation Name:</b> West Region	



RECORDED 10/13/2005 AT 11:17 AM REC# 429911 JK# 1911 PG# 178  
 DEBRA K. LATHROP, CLERK OF LARAMIE COUNTY, WY PAGE 24 OF 36

## Agreement Summary

Agreement No. WY-LRM-003600      Group Code: Right of Way      Active: Y      Division: dataroom

Grantor/ Lessor: City of Cheyenne, Wyoming      Grantee/lessee: Wyco Pipe Line Company      Type: Right of Way      Rights Held: Multiple Line

Agreement Date: 06/02/1947      Expiration Date:      Gross Acres: 0.000      Net Acres: 0.000

Document Type: Right of Way      Document Date: 06/02/1947      Book: 425      Page: 211      Other: Doc. 464454

Legal Desc: E2-S8-T14N-R67W      LARAMIE      WYOMING

**Operations:**

Operation Type: FACILITY      Operation Number:      Operation Name: Douglas Jct. to Cheyenne

Operation Type: SYSTEM      Operation Number: WES      Operation Name: West Region

Agreement No. WY-LRM-003700      Group Code: Right of Way      Active: Y      Division: dataroom

Grantor/ Lessor: John H. Bell, et al      Grantee/lessee: Wyco Pipe Line Company      Type: Right of Way      Rights Held: Multiple Line

Agreement Date: 05/15/1947      Expiration Date:      Gross Acres: 0.000      Net Acres: 0.000

Document Type: Partial Release      Document Date: 11/29/1955      Book: 596      Page: 65      Other: Doc. 750756

Legal Desc: E2NE-S17-T14N-R67W      LARAMIE      WYOMING

E2SE-S17-T14N-R67W      LARAMIE      WYOMING

Remarks: E/2 of the SE/4 N. of the C & S RR ROW.

**Operations:**

Operation Type: FACILITY      Operation Number:      Operation Name: Douglas Jct. to Cheyenne

Operation Type: SYSTEM      Operation Number: WES      Operation Name: West Region

Agreement No. WY-LRM-003700      Group Code: Right of Way      Active: Y      Division: dataroom

Grantor/ Lessor: John H. Bell, et al      Grantee/lessee: Wyco Pipe Line Company      Type: Right of Way      Rights Held: Multiple Line

Agreement Date: 05/15/1947      Expiration Date:      Gross Acres: 0.000      Net Acres: 0.000

Document Type: Right of Way      Document Date: 05/15/1947      Book: 425      Page: 292      Other: Doc. 465469

Legal Desc: E2NE-S17-T14N-R67W      LARAMIE      WYOMING

E2SE-S17-T14N-R67W      LARAMIE      WYOMING

Remarks: E/2 of the SE/4 N. of the C & S RR ROW.

**Operations:**

Operation Type: FACILITY      Operation Number:      Operation Name: Douglas Jct. to Cheyenne

Operation Type: SYSTEM      Operation Number: WES      Operation Name: West Region

Agreement No. WY-LRM-003725      Group Code: Right of Way      Active: Y      Division: dataroom

Grantor/ Lessor: The Colorado and Southern Railway Company      Grantee/lessee: Wyco Pipe Line Company      Type: Right of Way      Rights Held: Single Line

Agreement Date: 05/05/1969      Expiration Date:      Gross Acres: 0.000      Net Acres: 0.000

Document Type: Permit/License      Document Date: 05/05/1969      Book: N/A      Page: N/A      Other: N/A

Legal Desc: SESE-S17-T14N-R67W      LARAMIE      WYOMING

**Operations:**

Operation Type: FACILITY      Operation Number:      Operation Name: Douglas Jct. to Cheyenne

Operation Type: SYSTEM      Operation Number: WES      Operation Name: West Region

RECORDED 10/13/2005 AT 11:17 AM REC# 429911 3K# 1911 PG# 179  
DEBRA K. LATHROP, CLERK OF LARAMIE COUNTY, WY PAGE 25 OF 36



## Agreement Summary

Agreement No.	WV-LRM-004000	Group Code:	Right of Way	Active:	Y	Division:	dataroom	Rights Held:	Multiple Line
<b>Grantor/ Lessor:</b>	City of Cheyenne, Wyoming	<b>Grantee/Lessee:</b>	Wyco Pipe Line Company						
<b>Agreement Date:</b>	06/02/1947	<b>Expiration Date:</b>		<b>Gross Acres:</b>	0.000	<b>Net Acres:</b>	0.000		
<b>Document Type:</b>	Consent	<b>Document Date:</b>	06/10/1947	<b>Book:</b>	N/A	<b>Page:</b>	N/A	<b>Other:</b>	N/A
<b>Legal Desc:</b>	N2N2-S20-T14N-R67W LARAMIE WYOMING								
<b>Remarks:</b>	See instrument for legal description of tract.								
<b>Operations:</b>	SYSTEM	Operation Number:	WES	Operation Name:	West Region				
Operation Type:	FACILITY	Operation Number:		Operation Name:	Douglas Jct. to Cheyenne				
<b>Agreement No.</b>	WV-LRM-004100/01	<b>Group Code:</b>	Right of Way	<b>Active:</b>	Y	<b>Division:</b>	dataroom		
<b>Grantor/ Lessor:</b>	May Cox	<b>Grantee/Lessee:</b>	Wyco Pipe Line Company						
<b>Agreement Date:</b>	06/07/1947	<b>Expiration Date:</b>		<b>Gross Acres:</b>	0.000	<b>Net Acres:</b>	0.000		
<b>Document Type:</b>	Court Petition/O	<b>Document Date:</b>	04/29/1969	<b>Book:</b>	N/A	<b>Page:</b>	N/A	<b>Other:</b>	Dock #58- No. 352
<b>Legal Desc:</b>	E2E2NE-S20-T14N-R67W LARAMIE WYOMING								
<b>Remarks:</b>	That part of the E/2 E/2 of the NE/4 S. of the City of Cheyenne property in S 20.								
	W2-S21-T14N-R67W LARAMIE WYOMING								
<b>Remarks:</b>	That part of the W/2 S. and W. of RR, except a fraction in the NW/4 of the NW/4 belonging to the City of Cheyenne, WY.								
	NW-S28-T14N-R67W LARAMIE WYOMING								
	N2SW-S28-T14N-R67W LARAMIE WYOMING								
<b>Operations:</b>	FACILITY	Operation Number:		Operation Name:	Douglas Jct. to Cheyenne				
Operation Type:	SYSTEM	Operation Number:	WES	Operation Name:	West Region				
<b>Agreement No.</b>	WV-LRM-004100/01	<b>Group Code:</b>	Right of Way	<b>Active:</b>	Y	<b>Division:</b>	dataroom		
<b>Grantor/ Lessor:</b>	May Cox	<b>Grantee/Lessee:</b>	Wyco Pipe Line Company						
<b>Agreement Date:</b>	06/07/1947	<b>Expiration Date:</b>		<b>Gross Acres:</b>	0.000	<b>Net Acres:</b>	0.000		
<b>Document Type:</b>	Right of Way	<b>Document Date:</b>	06/07/1947	<b>Book:</b>	425	<b>Page:</b>	311	<b>Other:</b>	Doc. 465788
<b>Legal Desc:</b>	E2E2NE-S20-T14N-R67W LARAMIE WYOMING								
<b>Remarks:</b>	That part of the E/2 E/2 of the NE/4 S. of the City of Cheyenne property in S 20.								
	W2-S21-T14N-R67W LARAMIE WYOMING								
<b>Remarks:</b>	That part of the W/2 S. and W. of RR, except a fraction in the NW/4 of the NW/4 belonging to the City of Cheyenne, WY.								
	NW-S28-T14N-R67W LARAMIE WYOMING								
	N2SW-S28-T14N-R67W LARAMIE WYOMING								
<b>Operations:</b>	FACILITY	Operation Number:		Operation Name:	Douglas Jct. to Cheyenne				
Operation Type:	SYSTEM	Operation Number:	WES	Operation Name:	West Region				



RECORDED 10/13/2005 AT 11:17 AM REC# 429911 K# 1911 PG# 181  
 DEBRA K. LATHROP, CLERK OF LARAMIE COUNTY, WY PAGE 27 OF 36

## Agreement Summary

Agreement No. WY-LRM-004100/02      Group Code: Right of Way      Active: Y      Division: dataroom      Rights Held: Single Line

Grantor/ Lessor: Mark Thomas Cox, Jr.      Grantee/Lessee: Wyco Pipe Line Company      Type: Right of Way

Agreement Date: 04/18/1969      Expiration Date:      Gross Acres: 0.000      Net Acres: 0.000

Document Type: Court Petition/O      Document Date: 04/29/1969      Book: N/A      Page: N/A      Other: Docket #58- No 35

Legal Desc:

E2E2NE-S20-T14N-R67W      LARAMIE      WYOMING

W2-S21-T14N-R67W      LARAMIE      WYOMING

Remarks: W/2 S. and W. of the RR except portion of the NW/4 of the NW/4 belonging to the City of Cheyenne ins 21.

Operations:

Operation Type: FACILITY      Operation Number:      Operation Name: Douglas Jct. to Cheyenne

Operation Type: SYSTEM      Operation Number: WES      Operation Name: West Region

Agreement No. WY-LRM-004100/02      Group Code: Right of Way      Active: Y      Division: dataroom      Rights Held: Single Line

Grantor/ Lessor: Mark Thomas Cox, Jr.      Grantee/Lessee: Wyco Pipe Line Company      Type: Right of Way

Agreement Date: 04/18/1969      Expiration Date:      Gross Acres: 0.000      Net Acres: 0.000

Document Type: Right of Way      Document Date: 04/18/1969      Book: 890      Page: 304      Other: Doc. 171334

Legal Desc:

E2E2NE-S20-T14N-R67W      LARAMIE      WYOMING

W2-S21-T14N-R67W      LARAMIE      WYOMING

Remarks: W/2 S. and W. of the RR except portion of the NW/4 of the NW/4 belonging to the City of Cheyenne ins 21.

Operations:

Operation Type: FACILITY      Operation Number:      Operation Name: Douglas Jct. to Cheyenne

Operation Type: SYSTEM      Operation Number: WES      Operation Name: West Region

Agreement No. WY-LRM-004200      Group Code: Right of Way      Active: Y      Division: dataroom      Rights Held: Multiple Line

Grantor/ Lessor: Belle Bergman Wolf, et ux      Grantee/Lessee: Wyco Pipe Line Company      Type: Right of Way

Agreement Date: 05/19/1947      Expiration Date:      Gross Acres: 0.000      Net Acres: 0.000

Document Type: Right of Way      Document Date: 05/19/1947      Book: 425      Page: 206      Other: Doc. 464449

Legal Desc:

SESW-S28-T14N-R67W      LARAMIE      WYOMING

SWSE-S28-T14N-R67W      LARAMIE      WYOMING

W2NE-S33-T14N-R67W      LARAMIE      WYOMING

SE-S33-T14N-R67W      LARAMIE      WYOMING

Operations:

Operation Type: FACILITY      Operation Number:      Operation Name: Douglas Jct. to Cheyenne

Operation Type: SYSTEM      Operation Number: WES      Operation Name: West Region



## Agreement Summary

Agreement No. WY-LRM-004400/01      Group Code: Right of Way      Active: Y      Division: dataroom

Grantor/ Lessor: L. R. Bresnahan Estate      Grantee/Lessee: Wyo Pipe Line Company      Type: Right of Way      Rights Held: Multiple Line  
 Agreement Date: 05/27/1947      Expiration Date:      Gross Acres: 0.000      Net Acres: 0.000  
 Document Type: Right of Way      Document Date: 05/27/1947      Book: 425      Page: 308      Other: Doc. 465692

Legal Desc:

L3 & 4-S3-T13N-R67W      LARAMIE      WYOMING  
 S2NW-S3-T13N-R67W      LARAMIE      WYOMING  
 SWNE-S3-T13N-R67W      LARAMIE      WYOMING  
 N2SE-S3-T13N-R67W      LARAMIE      WYOMING  
 SESE-S3-T13N-R67W      LARAMIE      WYOMING  
 NMSW-S2-T13N-R67W      LARAMIE      WYOMING  
 S2SW-S2-T13N-R67W      LARAMIE      WYOMING  
 N2-S11-T13N-R67W      LARAMIE      WYOMING

Remarks: N/2 N. of the RR ROW.

Operations:

Operation Type: FACILITY      Operation Number:      Operation Name: Douglas Jct. to Cheyenne  
 Operation Type: SYSTEM      Operation Number: WES      Operation Name: West Region

Agreement No. WY-LRM-004400/02      Group Code: Right of Way      Active: Y      Division: dataroom

Grantor/ Lessor: Sinclair Oil Corporation      Grantee/Lessee: Wyo Pipe Line Company      Type: Right of Way      Rights Held:  
 Agreement Date: 05/10/1991      Expiration Date:      Gross Acres: 0.000      Net Acres: 0.000  
 Document Type: Contract      Document Date: 05/10/1991      Book: N/A      Page: N/A      Other: Doc. 086948

Legal Desc:

L4-S3-T13N-R67W      LARAMIE      WYOMING

Remarks: A 25' x 25' Interface Detector located withing existing P/L ROW.

Operations:

Operation Type: FACILITY      Operation Number:      Operation Name: Douglas Jct. to Cheyenne  
 Operation Type: SYSTEM      Operation Number: WES      Operation Name: West Region

Agreement No. WY-LRM-004425      Group Code: Right of Way      Active: Y      Division: dataroom

Grantor/ Lessor: State of Wyoming- Highway Commission      Grantee/Lessee: Wyo Pipe Line Company      Type: Right of Way      Rights Held: Single Line  
 Agreement Date: 04/23/1947      Expiration Date:      Gross Acres: 0.000      Net Acres: 0.000  
 Document Type: Permit/License      Document Date: 04/23/1947      Book: N/A      Page: N/A      Other: N/A

Legal Desc:

NE-S11-T13N-R67W      LARAMIE      WYOMING

Remarks: See attached map for crossing location.

Operations:

Operation Type: FACILITY      Operation Number:      Operation Name: Douglas Jct. to Cheyenne  
 Operation Type: SYSTEM      Operation Number: WES      Operation Name: West Region

## Agreement Summary

Agreement No. WY-LRM-004445/01      Group Code: Right of Way      Active: Y      Division: dataroom

Grantor/ Lessor: Union Pacific Railroad Company      Grantee/Lessee: Wyo Pipe Line Company      Type: Right of Way      Rights Held: Single Line

Agreement Date: 07/07/1947      Expiration Date:      Gross Acres: 0.000      Net Acres: 0.000

Document Type: Permit/License      Document Date: 07/07/1947      Book: N/A      Page: N/A      Other: N/A

Legal Desc:      NWNE-S11-T13N-R67W      LARAMIE      WYOMING

Remarks: See attached map for crossing location.

Operations:  
 Operation Type: FACILITY      Operation Number:      Operation Name: Douglas Jct. to Cheyenne  
 Operation Type: SYSTEM      Operation Number: WES      Operation Name: West Region

Agreement No. WY-LRM-004445/02      Group Code: Right of Way      Active: Y      Division: dataroom

Grantor/ Lessor: Union Pacific Railroad Company      Grantee/Lessee: Wyo Pipe Line Company      Type: Right of Way      Rights Held: Single Line

Agreement Date: 06/12/1969      Expiration Date:      Gross Acres: 0.000      Net Acres: 0.000

Document Type: Permit/License      Document Date: 06/12/1969      Book: N/A      Page: N/A      Other: N/A

Legal Desc:      NWNE-S11-T13N-R67W      LARAMIE      WYOMING

Operations:  
 Operation Type: FACILITY      Operation Number:      Operation Name: Douglas Jct. to Cheyenne  
 Operation Type: SYSTEM      Operation Number: WES      Operation Name: West Region

Agreement No. WY-LRM-004445      Group Code: Right of Way      Active: Y      Division: dataroom

Grantor/ Lessor: Wyoming Highway Department      Grantee/Lessee: Wyo Pipe Line Company      Type: Right of Way      Rights Held: Single Line

Agreement Date: 05/27/1969      Expiration Date:      Gross Acres: 0.000      Net Acres: 0.000

Document Type: Permit/License      Document Date: 05/27/1969      Book: N/A      Page: N/A      Other: N/A

Legal Desc:      N2-S11-T13N-R67W      LARAMIE      WYOMING

Operations:  
 Operation Type: FACILITY      Operation Number:      Operation Name: Douglas Jct. to Cheyenne  
 Operation Type: SYSTEM      Operation Number: WES      Operation Name: West Region

RECORDED 10/13/2005 AT 11:17 AM REC# 429911 K# 1911 PG# 185  
 DEBRA K. LATHROP, CLERK OF LARAMIE COUNTY, WY PAGE 31 OF 36

## Agreement Summary

Agreement No. WY-LRM-004500/01      Group Code: Right of Way      Active: Y      Division: dataroom

Grantor/ Lessor: Waren Live Stock Company      Grantee/Lessee: Wyco Pipe Line Company      Type: Right of Way      Rights Held: Single Line

Agreement Date: 06/24/1947      Expiration Date:      Gross Acres: 0.000      Net Acres: 0.000

Document Type: Relocation Agree Document Date: 07/11/1994      Book: N/A      Page: N/A      Other: N/A

Legal Desc:

Remarks: That part of the NW/4 of the NE/4 S. of RR.  
 NWNE-S11-T13N-R67W      LARAMIE      WYOMING

SENE-S11-T13N-R67W      LARAMIE      WYOMING  
 S2NW-S12-T13N-R67W      LARAMIE      WYOMING

Remarks: That part of S/2 NW/4 W. of old Fort Collins Highway.

Operations:

Operation Type: FACILITY      Operation Number:      Operation Name: Douglas Jct. to Cheyenne

Operation Type: SYSTEM      Operation Number: WES      Operation Name: West Region

Agreement No. WY-LRM-004500/01      Group Code: Right of Way      Active: Y      Division: dataroom

Grantor/ Lessor: Waren Live Stock Company      Grantee/Lessee: Wyco Pipe Line Company      Type: Right of Way      Rights Held: Single Line

Agreement Date: 06/24/1947      Expiration Date:      Gross Acres: 0.000      Net Acres: 0.000

Document Type: Title Report      Document Date: 06/29/1994      Book: N/A      Page: N/A      Other: N/A

Legal Desc:

Remarks: That part of the NW/4 of the NE/4 S. of RR.  
 NWNE-S11-T13N-R67W      LARAMIE      WYOMING

SENE-S11-T13N-R67W      LARAMIE      WYOMING  
 S2NW-S12-T13N-R67W      LARAMIE      WYOMING

Remarks: That part of S/2 NW/4 W. of old Fort Collins Highway.

Operations:

Operation Type: FACILITY      Operation Number:      Operation Name: Douglas Jct. to Cheyenne

Operation Type: SYSTEM      Operation Number: WES      Operation Name: West Region

RECORDED 10/13/2005 AT 11:17 AM REC# 429911 X# 1911 PG# 186  
 DEBRA K. LATHROP, CLERK OF LARAMIE COUNTY, WY PAGE 32 OF 36

## Agreement Summary

Agreement No. WY-LRM-004500/01      Group Code: Right of Way      Active: Y      Division: dataroom

Grantor/ Lessor:    Warren Live Stock Company      Grantee/Lessee:    Wyco Pipe Line Company      Type: Right of Way      Rights Held: Single Line  
 Agreement Date:    06/24/1947      Expiration Date:    Gross Acres: 0.000      Net Acres: 0.000  
 Document Type:    Amendment      Document Date:    03/30/1962      Book: 780      Page: 409      Other: Doc. 1430861

Legal Desc:

Remarks:    That part of the NW/4 of the NE/4 S. of RR.  
 NWNE-S11-T13N-R67W      LARAMIE      WYOMING  
 S2ENE-S11-T13N-R67W      LARAMIE      WYOMING  
 SENE-S11-T13N-R67W      LARAMIE      WYOMING  
 S2NW-S12-T13N-R67W      LARAMIE      WYOMING

Remarks:    That part of S/2 NW/4 W. of old Fort Collins Highway.

Operations:

Operation Type :    FACILITY      Operation Number :  
 Operation Type :    SYSTEM      Operation Number : WES      Operation Name: West Region

Operation Name: Douglas Jct. to Cheyenne

Active: Y      Division: dataroom

Grantor/ Lessor:    Warren Live Stock Company      Grantee/Lessee:    Wyco Pipe Line Company      Type: Right of Way      Rights Held: Single Line

Agreement Date:    06/24/1947      Expiration Date:    Gross Acres: 0.000      Net Acres: 0.000

Document Type:    Subordination      Document Date:    04/23/1964      Book: N/A      Page: N/A      Other: N/A

Legal Desc:

Remarks:    That part of the NW/4 of the NE/4 S. of RR.  
 NWNE-S11-T13N-R67W      LARAMIE      WYOMING  
 S2ENE-S11-T13N-R67W      LARAMIE      WYOMING  
 SENE-S11-T13N-R67W      LARAMIE      WYOMING  
 S2NW-S12-T13N-R67W      LARAMIE      WYOMING

Remarks:    That part of S/2 NW/4 W. of old Fort Collins Highway.

Operations:

Operation Type :    FACILITY      Operation Number :  
 Operation Type :    SYSTEM      Operation Number : WES      Operation Name: West Region

Operation Name: Douglas Jct. to Cheyenne

Active: Y      Division: dataroom

## Agreement Summary

Agreement No. WY-LRM-004500/01      Group Code: Right of Way      Active: Y      Division: dataroom

Grantor/ Lessor: Wren Live Stock Company      Grantee/Lessee: WYco Pipe Line Company      Type: Right of Way      Rights Held: Single Line

Agreement Date: 06/24/1947      Expiration Date:      Gross Acres: 0.000      Net Acres: 0.000

Document Type: Right of Way      Document Date: 06/24/1947      Book: 425      Page: 422      Other: Doc. 467407

Legal Desc:

Remarks: That part of the NW/4 of the NE/4 S. of RR.  
 NWNE-S11-T13N-R67W      LARAMIE      WYOMING

SENE-S11-T13N-R67W      LARAMIE      WYOMING  
 S2NW-S12-T13N-R67W      LARAMIE      WYOMING

Remarks: That part of S/2 NW/4 W. of old Fort Collins Highway.

Operations:

Operation Type: FACILITY      Operation Number:      Operation Name: Douglas Jct. to Cheyenne

Operation Type: SYSTEM      Operation Number: WES      Operation Name: West Region

Agreement No. WY-LRM-004500/02      Group Code: Right of Way      Active: Y      Division: dataroom

Grantor/ Lessor: Terry Land and Livestock Company, Inc.      Grantee/Lessee: WYco Pipe Line Company      Type: Right of Way      Rights Held: Single Line

Agreement Date: 03/31/1969      Expiration Date:      Gross Acres: 0.000      Net Acres: 0.000

Document Type: Right of Way      Document Date: 03/31/1969      Book: 889      Page: 131      Other: Doc. 169557

Legal Desc:

Remarks: NE/4 NE/4 S. of the UPRR ROW.  
 NENE-S11-T13N-R67W      LARAMIE      WYOMING

SENE-S11-T13N-R67W      LARAMIE      WYOMING  
 S2NW-S12-T13N-R67W      LARAMIE      WYOMING

Remarks: S/2 NW/4 lying N. of the Old Fort Collins Highway in S 12.

Operations:

Operation Type: FACILITY      Operation Number:      Operation Name: Douglas Jct. to Cheyenne

Operation Type: SYSTEM      Operation Number: WES      Operation Name: West Region

RECORDED 10/13/2005 AT 11:17 AM REC# 423911 X# 1911 PG# 188  
 DEBRA K. LATHROP, CLERK OF LARAMIE COUNTY, WY PAGE 34 OF 36

## Agreement Summary

Agreement No.	WY-LRM-004500/02	Group Code:	Right of Way	Active:	Y	Division:	dataroom
<b>Grantor/ Lessor:</b>	Terry Land and Livestock Company, Inc.	<b>Grantee/lessee:</b>	Wyco Pipe Line Company				
<b>Agreement Date:</b>	03/31/1969	<b>Expiration Date:</b>		<b>Gross Acres:</b>	0.000	<b>Net Acres:</b>	0.000
<b>Document Type:</b>	Relocation Agree	<b>Document Date:</b>	07/11/1994	<b>Book:</b>	N/A	<b>Page:</b>	N/A
<b>Legal Desc:</b>							
<b>Remarks:</b>	NE/4 NE/4 S. of the UPRR ROW.						
			SENE-S11-T13N-R67W		LARAMIE		WYOMING
			SENE-S11-T13N-R67W		LARAMIE		WYOMING
			S2NW-S12-T13N-R67W		LARAMIE		WYOMING
<b>Operations:</b>							
<b>Operation Type:</b>	FACILITY	<b>Operation Number:</b>					
<b>Operation Type:</b>	SYSTEM	<b>Operation Number:</b>	WES	<b>Operation Name:</b>	Douglas Jct. to Cheyenne		
<b>Agreement No.</b>	WY-LRM-004500/02	<b>Group Code:</b>	Right of Way	<b>Active:</b>	Y	<b>Division:</b>	dataroom
<b>Grantor/ Lessor:</b>	Terry Land and Livestock Company, Inc.	<b>Grantee/Lessee:</b>	Wyco Pipe Line Company				
<b>Agreement Date:</b>	03/31/1969	<b>Expiration Date:</b>		<b>Gross Acres:</b>	0.000	<b>Net Acres:</b>	0.000
<b>Document Type:</b>	Title Report	<b>Document Date:</b>	06/29/1994	<b>Book:</b>	N/A	<b>Page:</b>	N/A
<b>Legal Desc:</b>							
<b>Remarks:</b>	NE/4 NE/4 S. of the UPRR ROW.						
			NENE-S11-T13N-R67W		LARAMIE		WYOMING
			SENE-S11-T13N-R67W		LARAMIE		WYOMING
			SENE-S11-T13N-R67W		LARAMIE		WYOMING
			S2NW-S12-T13N-R67W		LARAMIE		WYOMING
<b>Operations:</b>							
<b>Operation Type:</b>	FACILITY	<b>Operation Number:</b>					
<b>Operation Type:</b>	SYSTEM	<b>Operation Number:</b>	WES	<b>Operation Name:</b>	Douglas Jct. to Cheyenne		
<b>Agreement No.</b>	WY-LRM-004565	<b>Group Code:</b>	Right of Way	<b>Active:</b>	Y	<b>Division:</b>	dataroom
<b>Grantor/ Lessor:</b>	State of Wyoming- Highway Commission	<b>Grantee/Lessee:</b>	Wyco Pipe Line Company				
<b>Agreement Date:</b>	07/23/1964	<b>Expiration Date:</b>		<b>Gross Acres:</b>	0.000	<b>Net Acres:</b>	0.000
<b>Document Type:</b>	Permit/License	<b>Document Date:</b>	07/23/1964	<b>Book:</b>	N/A	<b>Page:</b>	N/A
<b>Legal Desc:</b>							
			NE-S11-T13N-R67W		LARAMIE		WYOMING
<b>Operations:</b>							
<b>Operation Type:</b>	FACILITY	<b>Operation Number:</b>					
<b>Operation Type:</b>	SYSTEM	<b>Operation Number:</b>	WES	<b>Operation Name:</b>	Douglas Jct. to Cheyenne		



RECORDED 10/13/2005 AT 11:17 AM REC# 429911 KK# 1911 PG# 189  
 DEBRA K. LATHROP, CLERK OF LARAMIE COUNTY, WY PAGE 35 OF 36

## Agreement Summary

<b>Agreement No.:</b> WY-LRM-004600	<b>Group Code:</b> Right of Way	<b>Active:</b> Y	<b>Division:</b> dataroom	<b>Type:</b> Right of Way	<b>Rights Held:</b> Multiple Line
<b>Grantor/ Lessor:</b> D. L. Stansbury, et ux	<b>Grantee/Lessee:</b> Wycor Pipe Line Company				
<b>Agreement Date:</b> 05/02/1947	<b>Expiration Date:</b>	<b>Gross Acres:</b> 0.000	<b>Net Acres:</b> 0.000		
<b>Document Type:</b> Right of Way	<b>Document Date:</b> 05/02/1947	<b>Book:</b> 425	<b>Page:</b> 207	<b>Other:</b> Doc: 464450	
<b>Legal Desc:</b>					
<b>Remarks:</b> S12 NW1/4 E. of the Old Ft. Collins Highway.		S2NW-S12-T13N-R67W		LARAMIE	WYOMING
		NESW-S12-T13N-R67W		LARAMIE	WYOMING
		NWSE-S12-T13N-R67W		LARAMIE	WYOMING
<b>Operations:</b>					
<b>Operation Type:</b> FACILITY	<b>Operation Number:</b>	<b>Operation Name:</b> Douglas Jct. to Cheyenne			
<b>Operation Type:</b> SYSTEM	<b>Operation Number:</b> WES	<b>Operation Name:</b> West Region			
<b>Agreement No.:</b> WY-LRM-004645/01 <b>Group Code:</b> Right of Way <b>Active:</b> Y <b>Division:</b> dataroom					
<b>Grantor/ Lessor:</b> Colorado and Southern Railway Company	<b>Grantee/Lessee:</b> Wycor Pipe Line Company			<b>Type:</b> Right of Way	<b>Rights Held:</b> Single Line
<b>Agreement Date:</b> 03/24/1947	<b>Expiration Date:</b>	<b>Gross Acres:</b> 0.000	<b>Net Acres:</b> 0.000		
<b>Document Type:</b> Permit/License	<b>Document Date:</b> 03/24/1947	<b>Book:</b> N/A	<b>Page:</b> N/A	<b>Other:</b> N/A	
<b>Legal Desc:</b>					
<b>Remarks:</b> See attached map for crossing location.					
<b>Operations:</b>					
<b>Operation Type:</b> FACILITY	<b>Operation Number:</b>	<b>Operation Name:</b> Douglas Jct. to Cheyenne			<b>Line Segment</b>
<b>Operation Type:</b> SYSTEM	<b>Operation Number:</b> WES	<b>Operation Name:</b> West Region			
<b>Agreement No.:</b> WY-LRM-004645/02 <b>Group Code:</b> Right of Way <b>Active:</b> Y <b>Division:</b> dataroom					
<b>Grantor/ Lessor:</b> The Colorado and Southern Railway Company	<b>Grantee/Lessee:</b> Wycor Pipe Line Company			<b>Type:</b> Right of Way	<b>Rights Held:</b> Single Line
<b>Agreement Date:</b> 06/10/1947	<b>Expiration Date:</b>	<b>Gross Acres:</b> 0.000	<b>Net Acres:</b> 0.000		
<b>Document Type:</b> Permit/License	<b>Document Date:</b> 06/10/1947	<b>Book:</b> N/A	<b>Page:</b> N/A	<b>Other:</b> N/A	
<b>Legal Desc:</b>					
		SE-S12-T13N-R67W		LARAMIE	WYOMING
<b>Operations:</b>					
<b>Operation Type:</b> FACILITY	<b>Operation Number:</b>	<b>Operation Name:</b> Douglas Jct. to Cheyenne			
<b>Operation Type:</b> SYSTEM	<b>Operation Number:</b> WES	<b>Operation Name:</b> West Region			


 RECORDED 10/13/2005 AT 11:17 AM REC# 429911 X# 1911 PG# 190  
 DEBRA K. LATHROP, CLERK OF LARAMIE COUNTY, WY PAGE 36 OF 36

562

APR 20 1964

BOOK 784

(Rev. 6-63)

36143

Page 1 of 4

Parcels Nos. 64a, 64b, 64c, & 64d-HCAR  
Contract No. 14-06-700-3423

UNITED STATES  
DEPARTMENT OF THE INTERIOR  
BUREAU OF RECLAMATION

COLORADO RIVER STORAGE PROJECT HAYDEN-CHEYENNE (ARCHER)  
TRANSMISSION LINE

CONTRACT AND GRANT OF ROAD EASEMENT

THIS CONTRACT AND GRANT OF EASEMENT, made this 6th day of March, 1964, pursuant to the Act of Congress approved June 17, 1902 (32 Stat. 368), and acts amendatory thereof or supplementary thereto, between THE UNITED STATES OF AMERICA, hereinafter referred to as United States, represented by the officer executing this instrument, his duly appointed successor, or his duly authorized representative, hereinafter called the contracting officer, and

TERRY LAND AND LIVESTOCK COMPANY, Inc., a Wyoming Corporation.

hereinafter collectively referred to as vendor:

WITNESSETH:

The following grant and mutual covenants by and between the parties:

1. For the consideration hereinafter expressed, vendor does hereby grant unto the United States, its successors and assigns; a perpetual easement to construct, operate and maintain a road across the following described land situated in the County of Laramie, State of Wyoming to wit:

(See continuation sheets of Article 1 for land description)

DEPARTMENT OF THE INTERIOR

(Continuation sheet of Article 1)

Parcels Nos. 64a, 64b, 64c, and 64d ACAR

Strips of land in Lot 7 (SW $\frac{1}{4}$ , SE $\frac{1}{4}$ , S $\frac{1}{2}$ SW $\frac{1}{4}$ , Section 6; Lot 1 (NW $\frac{1}{4}$ , NE $\frac{1}{4}$ , N $\frac{1}{2}$ NE $\frac{1}{4}$ , Section 7; SE $\frac{1}{4}$ SW $\frac{1}{4}$ , Section 5; NW $\frac{1}{4}$ , Section 8; NE $\frac{1}{4}$  of Section 9; SW $\frac{1}{4}$ SW $\frac{1}{4}$ , S $\frac{1}{2}$ NE $\frac{1}{4}$ , Section 10; E $\frac{1}{2}$ N $\frac{1}{2}$ , N $\frac{1}{2}$ S $\frac{1}{2}$ , Section 11; S $\frac{1}{2}$ SW $\frac{1}{4}$ , N $\frac{1}{2}$ SW $\frac{1}{4}$ , Section 12; Township 12 North, Range 69 West; Lot 2 (W $\frac{1}{2}$ SW $\frac{1}{4}$ ), NE $\frac{1}{4}$ SW $\frac{1}{4}$ , N $\frac{1}{2}$ SE $\frac{1}{4}$  of Section 7; the S $\frac{1}{2}$  of Section 9; the S $\frac{1}{2}$  of Section 11; Township 12 North, Range 69 West; and Lot 2 (W $\frac{1}{2}$ SW $\frac{1}{4}$ ), NE $\frac{1}{4}$ SW $\frac{1}{4}$ , N $\frac{1}{2}$ SE $\frac{1}{4}$ , Section 7; the S $\frac{1}{2}$  of Section 8; the E $\frac{1}{2}$  of Section 17; N $\frac{1}{2}$ SE $\frac{1}{4}$  of Section 9; Township 12 North, Range 67 West; all in the Sixth Principal Meridian, 30.0 feet wide and included between lines situated 15.0 feet left of and 15.0 feet right of the following described centerlines, measured at right angles and/or radially thereto:

Beginning at a point on the Southerly right-of-way line of the Hayden-Archer Transmission Line, 400.70 feet North and 441.46 feet East of the Southwest corner of said Section 6; thence S. 15°35'32" E. 180.62 feet; thence S. 88°23'32" E. 590.05 feet; thence N. 48°29'42" E. 448.29 feet to a point on the Southerly right-of-way line of said transmission line 308.45 feet North and 1,190.88 feet East of said Southwest corner of Section 6, containing 0.6 of an acre more or less; Also,

Beginning at a point on the Northerly right-of-way line of said transmission line, 418.99 feet North and 1,315.81 feet East of said Southwest corner of Section 6; thence N. 48°29'42.3" E. 799.29 feet to a point on the access road centerline known as Station 18+72.88; thence S. 86°22'17" E. 126.06 feet; thence S. 46°30'17" E. 290.01 feet to a point on the Northerly right-of-way line of said transmission line 340.91 feet North and 1,948.68 feet East of said Southwest corner of Section 6, containing 0.6 of an acre, more or less; Also,

Beginning at a point on the Southerly right-of-way line of said transmission line, 181.46 feet North and 2,223.26 feet East of said Southwest corner of Section 6; thence S. 63°50'18" E. 198.31 feet to a point on the access road centerline known as Station 29+07.37; thence continuing S. 63°50'18" E. 315.31 feet; thence S. 79°28'18" E. 828.49 feet to a point on the access road centerline known as Station 40+51.57; thence continuing S. 79°28'18" E. 844.16 feet; thence N. 63°36'27" E. 161.60 feet; thence N. 9°05'12" E. 181.75 feet to a point on the Southerly right-of-way line of said transmission line, 99.31 feet South and 4,502.22 feet East of said Southwest corner of Section 6, containing 1.7 acres, more or less; Also,

Beginning at a point on the Northerly right-of-way line of said transmission line, 24.20 feet North and 4,521.97 feet East of said Southwest corner of Section 6; thence N. 9°05'12" E. 95.90 feet; thence S. 79°29'18" E. 413.04 feet; thence S. 5°54'57" W. 931.89 feet to a point on the Northerly right-of-way line of said transmission line, 33.19 feet South and 4,983.16 feet East of said Southwest corner of Section 6, containing 1.6 acres, more or less; Also,

DESCRIPTION CERTIFIED CORRECT

BY *[Signature]* Date

(Continuation sheet of Article 1)

Parcels Nos. 64a, 64b, 64c, and 64d-RCAR (Cont'd.)

Beginning at a point on the Southerly right-of-way line of said transmission line, 157.55 feet South and 4,970.27 feet East of said Southwest corner of Section 6; thence S.  $5^{\circ}54'57''$  W. 266.74 feet; thence S.  $75^{\circ}26'18''$  E. 583.33 feet to a point on the access road centerline known as Station 86+41.07; thence continuing S.  $75^{\circ}26'18''$  E. 832.54 feet; thence N.  $54^{\circ}01'12''$  E. 624.62 feet to a point on the access road centerline known as Station 100+98.23; thence continuing N.  $54^{\circ}01'12''$  E. 55.46 feet to a point on the Southerly right-of-way line of said transmission line, 379.30 feet South and 6,863.50 feet East of said Southwest corner of Section 6; containing 1.6 acres, more or less; Also,

Beginning at a point on the Northerly right-of-way line of said transmission line, 271.72 feet South and 7,011.69 feet East of said Southwest corner of Section 6; thence N.  $54^{\circ}01'12''$  E. 318.64 feet; thence N.  $72^{\circ}37'42''$  E. 440.76 feet; thence S.  $5^{\circ}42'48''$  E. 409.67 feet to a point on the Northerly right-of-way line of said transmission line, 360.51 feet South and 7,731.38 feet East of said Southwest corner of Section 6, containing 0.8 of an acre, more or less; Also,

Beginning at the aforementioned point on the access road centerline known as Station 18+72.88, 617.33 feet North and 1,539.95 feet East of said Southwest corner of Section 6; thence S.  $5^{\circ}13'17''$  E. 228.94 feet to a point on the Northerly right-of-way line of said transmission line, 389.34 feet North and 1,560.78 feet East of said Southwest corner of Section 6, containing 0.2 of an acre, more or less; Also,

Beginning at the aforementioned point on the access road centerline known as Station 29+07.37, 94.05 feet North and 2,401.26 feet East of said Southwest corner of Section 6; thence W.  $26^{\circ}09'15''$  E. 68.75 feet to a point on the Southerly right-of-way line of said transmission line, 155.75 feet North and 2,431.97 feet East of said Southwest corner of Section 6; containing 0.05 of an acre, more or less; Also,

Beginning at the aforementioned point on the access road centerline known as Station 40+51.57, 196.37 feet South and 3,498.81 feet East of said Southwest corner of Section 6; thence N.  $11^{\circ}09'45''$  E. 219.60 feet to a point on the Southerly right-of-way line of said transmission line, 19.08 feet North and 3,541.32 feet East of said Southwest corner of Section 6, containing 0.2 of an acre, more or less; Also,

Beginning at the aforementioned point on the access road centerline known as Station 86+41.07, 569.53 feet South and 5,507.37 feet East of said Southwest corner of Section 6; thence N.  $14^{\circ}43'00''$  E. 345.78 feet to a point on the Southerly right-of-way line of said transmission line, 335.29 feet South and 5,594.15 feet East of said Southwest corner of Section 6, containing 0.2 of an acre, more or less; Also,

(Continuation sheet of Article 1)

Parcels Nos. 64a, 64b, 64c, and 64d-ECAR (Cont'd)

Beginning at the aforementioned point on the access road centerline known as Station 100+98.23, 414.89 feet South and 6,818.62 feet East of said Southwest corner of Section 6; thence N. 28°58'00" W. 36.19 feet to a point on the Southerly right-of-way line of said transmission line, 385.47 feet South and 6,804.00 feet East of said Southwest corner of Section 6, containing 0.02 of an acre, more or less; Also,

Beginning at a point on the Southerly right-of-way line of said transmission line, 4,069.14 feet North and 1,736.30 feet West of the Southeast corner of said Section 9; thence S. 41°37'40" E. 283.20 feet; thence N. 57°39'45" E. 39.65 feet; thence N. 3°02'45" W. 170.15 feet to a point on the Southerly right-of-way line of said transmission line, 4,042.44 feet North and 1,520.53 feet West of said Southeast corner of Section 9, containing 0.3 of an acre, more or less; Also,

Beginning at a point on the Southerly right-of-way line of said transmission line, 3,972.30 feet North and 951.36 feet West of said Southeast corner of Section 9; thence S. 19°11'08" W. 328.08 feet; thence S. 29°23'04" E. 50.00 feet; thence N. 60°36'56" E. 607.66 feet to a point on the Southerly right-of-way line of said transmission line, 3,917.04 feet North and 505.16 feet West of said Southeast corner of Section 9; containing 0.7 of an acre, more or less; Also,

Beginning at a point on the Southerly right-of-way line of said transmission line, 3,800.95 feet North and 437.54 feet East of the Southwest corner of said Section 10; thence S. 13°32'52" E. 95.49 feet; thence S. 39°39'23" W. 125.79 feet; thence S. 49°02'07" E. 189.77 feet; thence N. 28°20'23" E. 325.09 feet to a point on the Southerly right-of-way line of said transmission line, 3,772.22 feet North and 676.61 feet East of said Southwest corner of Section 10, containing 0.5 of an acre, more or less; Also,

Beginning at a point on the Southerly right-of-way line of said transmission line, 782.34 feet North and 2,306.62 feet West of the E<sub>1/2</sub> corner of said Section 10; thence S. 20°12'00" W. 451.12 feet; thence N. 89°12'00" E. 1,219.31 feet; thence N. 12°24'00" E. 225.05 feet to a point on the Southerly right-of-way line of said transmission line, 624.03 feet North and 1,138.42 feet West of the said E<sub>1/2</sub> corner of Section 10, containing 1.2 acres, more or less; Also,

Beginning at a point on the Southerly right-of-way line of said transmission line, 427.23 feet North and 249.29 feet East of the V<sub>1/2</sub> corner of said Section 11; thence S. 51°58'00" E. 156.66 feet; thence S. 79°10'15" E. 671.85 feet to a point on the access road centerline known as Station 94+0.06; thence S. 24°45'30" E. 256.31 feet; thence S. 52°24'00" E. 341.20 feet; thence S. 88°52'30" E. 545.20 feet to a point on the access road

(Continuation sheet of Article 1)

Parcels Nos. 64a, 64b, 64c, and 64d-HCAR (Cont'd)

centerline known as Station 20+94.81; thence N.  $76^{\circ}11'00''$  E. 1,115.01 feet to a point on the access road centerline known as Station 32+09.82; thence N.  $23^{\circ}08'30''$  W. 74.85 feet to a point on the Southerly right-of-way line of said transmission line 87.28 feet North and 3,001.51 feet East of said W $\frac{1}{2}$  corner of Section 11, containing 2.2 acres, more or less; Also,

Beginning at the aforementioned point on the access road centerline known as Station 9+50.06, 204.36 feet North and 1,023.73 feet East of said W $\frac{1}{2}$  corner of Section 11; thence N.  $35^{\circ}29'30''$  E. 142.31 feet to a point on the Southerly right-of-way line of said transmission line 320.23 feet North and 1,106.35 feet East of said W $\frac{1}{2}$  corner of Section 11, containing 0.1 of an acre, more or less; Also,

Beginning at the aforementioned point on the access road centerline known as Station 20+94.81, 247.83 feet South and 1,948.18 feet East of said W $\frac{1}{2}$  corner of Section 11; thence N.  $02^{\circ}18'30''$  E. 462.44 feet to a point on the Southerly right-of-way line of said transmission line 214.23 feet North and 1,966.81 feet East of said W $\frac{1}{2}$  corner of Section 11, containing 0.3 of an acre, more or less; Also,

Beginning at the aforementioned point on the access road centerline known as Station 32+09.82, 2,922.71 feet North and 2,281.54 feet West of the Southeast corner of said Section 11; thence S.  $81^{\circ}36'00''$  East 950.00 feet to a point on the access road centerline known as Station 41+59.82; thence continuing S.  $81^{\circ}36'00''$  E. 514.16 feet; thence S.  $89^{\circ}43'00''$  East 610.92 feet to a point on the access road centerline known as Station 52+84.90; thence continuing S.  $89^{\circ}43'00''$  E. 249.85 feet to a point on the Southerly right-of-way line of said transmission line, 2,704.56 feet North and 27.67 feet East of said Southeast corner of Section 11, containing 2.0 acres, more or less; Also,

Beginning at a point on the Northerly right-of-way line of said transmission line, 2,736.83 feet North and 788.80 feet East of the Southwest corner of said Section 12; thence N.  $87^{\circ}11'45''$  E. 188.93 feet; thence N.  $88^{\circ}54'30''$  E. 911.28 feet to a point on the access road centerline known as Station 73+97.40; thence S.  $5^{\circ}54'08''$  E. 164.05 feet to a point on the Northerly right-of-way line of said transmission line, 2,600.26 feet North and 1,905.08 feet East of said Southwest corner of Section 12, containing 0.9 of an acre, more or less; Also,

Beginning at the aforementioned point on the access road centerline known as Station 41+59.82, 2,783.93 feet North and 1,341.74 feet West of said Southeast corner of Section 11; thence N.  $24^{\circ}26'15''$  E. 92.67 feet to a point on the Southerly right-of-way line of said transmission line, 2,866.30 feet North and 1,303.40 feet West of said Southeast corner of Section 11, containing 0.06 of an acre, more or less; Also,

(Continuation sheet of Article 1)

Parcels Nos. 64a, 64b, 64c, and 64d-HCAR. (Cont'd)

Beginning at the aforementioned point on the access road centerline known as Station 52+84.90, 2,705.80 feet North and 222.18 feet West of said Southeast corner of Section 11; thence N.  $5^{\circ}52'00''$  E. 29.37 feet to a point on the Southerly right-of-way line of said transmission line, 2,735.02 feet North and 219.18 feet West of said Southeast corner of Section 11, containing 0.02 of an acre, more or less; Also,

Beginning at a point on the West line of said Section 7, Range 68 West, 263.04 feet Southerly from the W $\frac{1}{2}$  corner of said Section 7; thence N.  $87^{\circ}46'23''$  E. 500.00 feet to a point on the access road centerline known as Station 6+39.43; thence continuing N.  $87^{\circ}46'23''$  E. 10.70 feet; thence S.  $75^{\circ}35'30''$  E. 794.29 feet; thence S.  $74^{\circ}35'52''$  E. 10.92 feet to a point on the access road centerline known as Station 18+75.34; thence continuing S.  $74^{\circ}35'52''$  E. 420.40 feet to a point on the Northerly right-of-way line of said transmission line, 599.97 feet South and 2,108.92 feet East of said W $\frac{1}{2}$  corner of Section 7, containing 1.4 acres, more or less; Also,

Beginning at a point on the Northerly right-of-way line of said transmission line, 637.08 feet South and 2,406.87 feet East of said W $\frac{1}{2}$  corner of Section 7, Range 68 West; thence S.  $89^{\circ}28'52''$  E. 362.43 feet to a point on the access road centerline known as Station 29+60.20; thence continuing S.  $89^{\circ}28'52''$  E. 260.37 feet; thence S.  $72^{\circ}40'52''$  E. 365.62 feet; thence N.  $75^{\circ}56'30''$  E. 114.72 feet to a point on the access road centerline known as Station 39+00.91; thence S.  $28^{\circ}27'00''$  E. 144.69 feet to a point on the Northerly right-of-way line of said transmission line, 802.12 feet South and 3,752.53 feet East of said W $\frac{1}{2}$  corner of Section 7, containing 1.0 acres, more or less; Also,

Beginning at the aforementioned point on the access road centerline known as Station 6+39.43, 243.61 feet South and 500.00 feet East of said W $\frac{1}{2}$  corner of Section 7, Range 68 West; thence S.  $83^{\circ}09'45''$  E. 180.01 feet to a point on the Northerly right-of-way line of said transmission line, 410.02 feet South and 571.40 feet East of said W $\frac{1}{2}$  corner of Section 7, containing 0.1 acres, more or less; Also,

Beginning at the aforementioned point on the access road centerline known as Station 18+75.34, 420.40 feet South and 1,707.9 feet East of said W $\frac{1}{2}$  corner of Section 7, Range 68 West; thence S.  $74^{\circ}35'52''$  E. 10.92 feet to a point on the Northerly right-of-way line of said transmission line, 599.97 feet South and 2,108.92 feet East of said W $\frac{1}{2}$  corner of Section 7, containing 1.4 acres, more or less; Also,

Beginning at the aforementioned point on the access road centerline known as Station 29+60.20, 362.43 feet South and 2,743.4 feet East of said W $\frac{1}{2}$  corner of Section 7, Range 68 West; thence S.  $89^{\circ}28'52''$  E. 260.37 feet to a point on the Northerly right-of-way line of said transmission line, 802.12 feet South and 3,752.53 feet East of said W $\frac{1}{2}$  corner of Section 7, containing 1.0 acres, more or less; Also,

(Continuation sheet of Article 1.)

Parcels Nos. 64a, 64b, 64c, and 64d-HCAR. (Cont'd.)

feet South and 2,771.43 feet East of said SW corner of Section 7, containing 0.03 of an acre, more or less; Also,

Beginning at the aforementioned point on the access road centerline known as Station 39+00.91, 1,866.59 feet North and 1,449.06 feet West of the Southeast corner of said Section 7, Range 68 West; thence N. 76°02'00" E. 519.83 feet; thence N. 89°37'45" E. 368.67 feet to a point on the access road centerline known as Station 47+89.41; thence S. 33°48'30" E. 466.41 feet to a point on the Northerly right-of-way line of said transmission line, 1,606.90 feet North and 316.41 feet West of said Southeast corner of Section 7, containing 0.9 of an acre, more or less; Also,

Beginning at a point within said Section 9, Range 68 West, which bears 2,217.69 feet North and 6,976.86 feet East of the Southwest corner of Section 8, Township 12 North, Range 68 West, Sixth Principal Meridian; thence S. 76°49'37" E. 632.15 feet; thence S. 78°27'52" E. 427.70 feet; thence S. 63°44'52" E. 892.50 feet; thence S. 67°17'07" E. 360.77 feet; thence S. 61°16'07" E. 321.44 feet to a point on the access road centerline known as Station 154+39.81; thence S. 7°57'53" W. 685.65 feet to a point on the Northerly right-of-way line of said transmission line; 620.28 feet North and 9,331.48 feet East of said Southwest corner of Section 8, containing 2.3 acres, more or less; Also,

Beginning at the aforementioned point on the access road centerline known as Station 154+39.81, 1,276.57 feet North and 1,179.62 feet West of the Southeast corner of said Section 9, Range 68 West; thence S. 61°16'45" E. 505.90 feet; thence S. 70°27'30" E. 567.92 feet to a point on the access road centerline known as Station 165+13.63; thence S. 7°49'15" W. 176.80 feet to a point on the Northerly right-of-way line of said transmission line, 668.34 feet North and 224.82 feet West of said Southeast corner of Section 9, containing 0.9 of an acre, more or less; Also,

Beginning at a point on the Southerly right-of-way line of said transmission line, 4,755.03 feet South and 242.78 feet East of the Northwest corner of said Section 11, Range 68 West; thence S. 71°03'30" E. 559.82 feet; thence S. 87°23'15" E. 489.60 feet; thence N. 5°33'15" W. 272.14 feet to a point on the Southerly right-of-way line of said transmission line, 4,688.21 feet South and 1,235.04 feet East of said Northwest corner of Section 11, containing 0.9 of an acre, more or less; Also,

Beginning at a point on the Northerly right-of-way line of said transmission line, 4,432.02 feet South and 3,197.39 feet East of said Northwest corner of Section 11, Range 68 West; thence N. 52°00'30" E. 349.81 feet; thence S. 80°19'45" E. 268.45 feet; thence S. 73°38'30" E. 308.05 feet to a point on the Northerly right-of-way line of said transmission line, 4,371.08 feet South and 4,110.05 feet East of said Northwest corner of Section 11, containing 0.7 of an acre, more or less; Also,

BOOK 704

583

(Continuation sheet of Article 1)

Parcels Nos. 64a, 64b, 64c, and 64d-RCAR (Cont'd)

Beginning at a point within said Section 7, Range 67 West, 608.51 feet South and 199.33 feet East of said  $W\frac{1}{4}$  corner of Section 7, Range 67 West; thence N.  $85^{\circ}59'45''$  E. 411.67 feet; thence N.  $49^{\circ}32'15''$  E. 315.37 feet; thence S.  $83^{\circ}54'30''$  E. 471.15 feet to a point on the access road centerline known as Station 19+18.60; thence continuing S.  $83^{\circ}54'30''$  E. 477.33 feet; thence S.  $68^{\circ}22'30''$  E. 726.89 feet to a point on the Northerly right-of-way line of said transmission line, 743.64 feet South and 2,468.80 feet East of said  $W\frac{1}{4}$  corner of Section 7, containing 1.7 acres, more or less; Also,

Beginning at the aforementioned point on the access road centerline known as Station 19+18.60, 425.10 feet South and 1,318.44 feet East of said  $W\frac{1}{4}$  corner of Section 7, Range 67 West; thence S.  $11^{\circ}35'00''$  W. 408.87 feet to a point on the Northerly right-of-way line of said transmission line 825.65 feet South and 1,236.34 feet East of said  $W\frac{1}{4}$  corner of Section 7, containing 0.3 of an acre, more or less; Also,

Beginning at a point on the Southerly right-of-way line of said transmission line, 890.60 feet South and 1,691.85 feet West of the  $E\frac{1}{4}$  corner of said Section 7, Range 67 West; thence S.  $77^{\circ}07'45''$  E. 155.71 feet; thence S.  $42^{\circ}47'45''$  E. 312.47 feet; thence N.  $32^{\circ}49'00''$  E. 86.45 feet to a point on the access road centerline known as Station 7+73.35; thence S.  $49^{\circ}13'15''$  E. 171.85 feet; thence S.  $44^{\circ}50'00''$  E. 207.52 feet; thence S.  $84^{\circ}41'15''$  E. 324.45 feet; thence N.  $44^{\circ}24'00''$  E. 302.38 feet; thence N.  $68^{\circ}26'45''$  E. 124.31 feet to a point on the access road centerline known as Station 18+93.86; thence continuing N.  $68^{\circ}26'45''$  E. 195.13 feet; thence N.  $29^{\circ}26'45''$  E. 297.14 feet to a point on the Southerly right-of-way line of said transmission line, 782.87 feet South and 35.97 feet West of said  $E\frac{1}{4}$  corner of Section 7, containing 1.5 acres, more or less; Also,

Beginning at the aforementioned point on the access road centerline known as Station 7+73.35, 1,081.91 feet South and 1,280.91 feet West of said  $E\frac{1}{4}$  corner of Section 7, Range 67 West; thence N.  $12^{\circ}00'30''$  W. 219.91 feet to a point on the Southerly right-of-way line of said transmission line, 866.81 feet South and 1,326.66 feet West of said  $E\frac{1}{4}$  corner of Section 7, containing 0.2 of an acre, more or less; Also,

Beginning at the aforementioned point on the access road centerline known as Station 18+93.86, 1,113.32 feet South and 363.53 feet West of said  $E\frac{1}{4}$  corner of Section 7, Range 67 West; thence N.  $41^{\circ}52'15''$  W. 312.32 feet to a point on the Southerly right-of-way line of said transmission line, 807.38 feet South and 427.78 feet West of said  $E\frac{1}{4}$  corner of Section 7, containing 0.2 of an acre, more or less; Also,

Beginning at a point on the Northerly right-of-way line of said transmission line, 2,052.27 feet North and 3,536.24 feet West of the Southeast

(Continuation sheet of Article 1)

Parcels Nos. 64a, 64b, 64c, and 64d-NCAR (Cont'd)

corner of said Section 8, Range 67 West; thence N.  $42^{\circ}12'00''$  N. 47.00 feet; thence N.  $35^{\circ}59'00''$  E. 60.35 feet to a point on the access road centerline known as Station 1+87.17; thence N.  $28^{\circ}00'00''$  W. 190.00 feet; thence S.  $66^{\circ}01'30''$  E. 261.80 feet; thence S.  $77^{\circ}26'00''$  E. 120.45 feet; thence S.  $58^{\circ}19'00''$  E. 107.40 feet to a point on the northerly right-of-way line of said transmission line, 2,084.77 feet North and 3,295.49 feet West of said Southeast corner of Section 8, containing 0.5 of an acre, more or less; Also,

Beginning at the aforementioned point on the access road centerline known as Station 1+87.17, 2,145.93 feet North and 3,632.36 feet West of said Southeast corner of Section 8, Range 67 West; thence S.  $50^{\circ}20'00''$  E. 121.24 feet to a point on the northerly right-of-way line of said transmission line, 2,068.54 feet North and 3,539.03 feet West of said Southeast corner of Section 8, containing 0.1 of an acre, more or less; Also,

Beginning at a point on the southerly right-of-way line of said transmission line, 1,954.08 feet North and 3,373.44 feet West of said Southeast corner of Section 8, Range 67 West; thence S.  $59^{\circ}27'22''$  E. 437.20 feet; thence S.  $23^{\circ}35'37''$  E. 2,378.35 feet; thence S.  $41^{\circ}11'52''$  E. 807.77 feet; thence S.  $10^{\circ}18'37''$  E. 295.83 feet; thence S.  $26^{\circ}56'08''$  W. 371.73 feet; thence S.  $33^{\circ}47'08''$  W. 486.20 feet; thence S.  $1^{\circ}21'07''$  E. 780.29 feet; thence S.  $50^{\circ}34'07''$  E. 1,184.77 feet; thence S.  $29^{\circ}39'59''$  E. 504.40 feet; thence S.  $78^{\circ}52'14''$  E. 429.62 feet to a point on the westerly right-of-way line of Interstate Highway No. 25, 4,135.79 feet South and 294.04 feet West of said Southeast corner of Section 8, containing 5.3 acres, more or less; Also,

Beginning at a point within said Section 9, Range 67 West, 2,039.72 feet North and 886.61 feet East of said Southeast corner of Section 8, Range 67 West; thence S.  $86^{\circ}46'00''$  E. 52.54 feet; thence N.  $34^{\circ}08'30''$  E. 252.39 feet to a point on the southerly right-of-way line of said transmission line, 2,243.99 feet North and 1,083.14 feet East of said Southeast corner of Section 8, containing 0.2 of an acre, more or less; Also,

Beginning at a point on the southerly right-of-way line of said transmission line, 2,278.33 feet North and 1,607.89 feet East of said Southeast corner of Section 8, Range 67 West; thence S.  $36^{\circ}51'00''$  E. 319.14 feet; thence N.  $47^{\circ}24'00''$  E. 426.11 feet to a point on the southerly right-of-way line of said transmission line, 2,311.37 feet North and 2,112.95 feet East of said Southeast corner of Section 8, containing 0.5 of an acre, more or less; Also,

Strips of land 30.0 feet wide, 15.0 feet right of and 15.0 feet left of those portions of the following described centerlines which lie within the SE  $\frac{1}{4}$  of Section 12, Township 12 North, Range 69 West; NE  $\frac{1}{4}$  of

(Continuation sheet of Article 1)

Parcels Nos. 64a, 64b, 64c, and 64d-NCAR (Cont'd)

Section 7, the NE $\frac{1}{4}$ , SW $\frac{1}{4}$ , E $\frac{1}{2}$ , SW $\frac{1}{4}$  of Section 9, Township 12 North, Range 68 West; Lot 2 (W $\frac{1}{2}$ ) of Section 7, Township 12 North, Range 67 West; all in the Sixth Principal Meridian, measured at right angles and/or radially thereto. Said centerlines are more particularly described as follows:

Beginning at the aforementioned point on the access road centerline known as Station 73+97.40, 2,763.44 feet North and 1,889.11 feet East of said Southwest corner of Section 12; thence N. 88°54'30" E. 755.89 feet; thence S. 71°28'00" E. 400.00 feet to a point which bears 2,650.70 feet North and 3,024.12 feet East of said Southwest corner of Section 12, containing 0.5 of an acre, more or less; Also,

Beginning at the aforementioned point on the access road centerline known as Station 47+89.41, 1,924.44 feet North and 575.93 feet West of the Southeast corner of said Section 7; thence N. 89°37'45" E. 587.86 feet; thence S. 69°51'15" E. 352.39 feet to a point which bears 1,876.88 feet North and 342.75 feet East of said Southeast corner of Section 7, containing 0.4 of an acre, more or less; Also,

Beginning at a point which bears 2,511.48 feet North and 4,948.97 feet East of the Southwest corner of said Section 8, Township 12 North, Range 68 West, Sixth Principal Meridian; thence N. 77°30'08" E. 502.00 feet; thence S. 75°20'07" E. 1,589.56 feet to a point which bears 2,217.70 feet North and 6,976.86 feet East of said Southwest corner of Section 8, containing 1.1 acres, more or less; Also,

Beginning at the aforementioned point on the access road centerline known as Station 165+13.65, 843.50 feet North and 200.76 feet West of the Southeast corner of said Section 9; thence N. 83°58'15" E. 1,035.87 feet to a point which bears 952.30 feet North and 829.38 feet East of said Southeast corner of Section 9, containing 0.2 of an acre, more or less; Also,

Beginning at a point which bears 539.04 feet South and 75.80 feet West of the W $\frac{1}{2}$  corner of Section 7, Range 67 West; thence S. 75°49'45" E. 263.77 feet; thence S. 24°39'15" E. 306.41 feet to a point on the northerly right-of-way line of said transmission line, 886.99 feet South and 327.15 feet East of said W $\frac{1}{2}$  corner of Section 7, containing 0.4 of an acre, more or less.

The total area described above is 37.3 acres, more or less.

11-3  
(Rev. 6-63)

Page 2 of 4

2. The vendor, his successors, or assigns shall have the right to use said road so long as it does not interfere with any of the rights and privileges herein granted to the United States, or endanger any of its property. The United States will exercise due care and diligence in the exercise of the rights and privileges herein granted to it. In case of permanent abandonment of said road, the easement herein granted shall end, cease, and determine and title shall revert to the then owner and all structures owned by the United States, its successors or assigns, may be removed, and the United States will give written notice of such abandonment.

3. The grant of easement herein contained is subject to all rights-of-way of any nature whatsoever of record or in use, and mineral rights outstanding to third parties of record or in use.

4. It is a condition precedent to the payment to the vendor of the sum named herein that the title to the premises described herein shall be vested in the vendor, subject only to the easement of the United States hereunder and to the matters set out in Article 3 hereof and to such other defects, interest, or encumbrances as may be acceptable to the United States.

5. It is understood and agreed that if the United States determines that the interest described herein should be the subject of acquisition through judicial procedure, either to procure a safe title or for any other reason, then the compensation to be claimed by the vendor and the award to be made for said interest in said proceeding shall be the consideration herein provided.

6. Vendor warrants that no person or agency has been employed or retained to solicit or secure this contract upon an agreement or understanding for a commission, percentage, brokerage, or contingent fee, excepting bona fide employees or bona fide established commercial agencies maintained by the vendor for the purpose of securing business. For breach or violation of this warranty, the United States shall have the right to annul this contract without liability or in its discretion to deduct from the contract price or consideration the full amount of such commission, percentage, brokerage, or contingent fee.

7. As complete consideration for the above grant of easement, and the covenants contained herein, the United States agrees to pay vendor the sum of fourteen thousand five hundred and no/100 ----- Dollars (\$14,500.00), and the vendor agrees that the United States may deduct \$15.95 therefrom to purchase Internal Revenue Documentary Stamps to affix to this contract and grant of easement for and on behalf of the vendor.

8. No Member of or Delegate to Congress or Resident Commissioner shall be admitted to any share or part of this contract or to any benefit that may arise herefrom but this restriction shall not be construed to extend to this contract if made with a corporation or company for its general benefit.

BOOK 784

573

Page 3 of 4

9. It is understood and agreed that the vendor will assume the entire cost of constructing ~~\_\_\_\_\_~~ protective fences through lambing grounds crossed by the rights being acquired under this contract and Contract No. 14-06-400-3422 between the parties hereto.

10. Vendor hereby waives any and all rights it may have for damages occurring to drainage tile, fences, crops, trees, vines, seedlings, or other improvements as a result of and during construction, operation and maintenance of the transmission line under Contract No. 14-06-400-3422 between the parties hereto and/or the subject contract.

(Rev. 6-63)

Page 4 of 4

IN WITNESS WHEREOF, the parties hereto have signed their names the day and year first above written.

THE UNITED STATES OF AMERICA

*J. M. Clinton*

Regional Director  
Bureau of Reclamation  
Region 4

Jerry Land and Livestock Company, Inc.

Vendor


By: *Paul Chepore*

President

Vendor

Vendor

Vendor



*Notary Public*  
Secretary

ACKNOWLEDGMENT

STATE OF

COUNTY OF

) ss.

On this \_\_\_\_\_ day of \_\_\_\_\_, 19\_\_\_\_, personally appeared before me \_\_\_\_\_ to me known to be the individual, or individuals, described in and who executed the within and foregoing instrument, and acknowledged that signed the same as \_\_\_\_\_ free and voluntary act and deed, for the uses and purposes therein mentioned.

IN WITNESS WHEREOF, I have hereunto set my hand and affixed my official seal the day and year first above written.

(SEAL)

Notary Public in and for the  
State of  
Residing at  
My commission expires

ACKNOWLEDGEMENT

STATE OF WYOMING )  
                          )  
COUNTY OF JARAMIE )

ss.

On this 14 day of March, 1964, before me appeared Paul Etcheperé to me personally known, who being by me duly sworn did say that he is the President of Terry Land and Livestock Company, Inc., and that the Seal affixed to said instrument is the Corporate Seal of said corporation and that said instrument was signed and sealed in behalf of said corporation by authority of its Board of Directors, and said Paul Etcheperé acknowledged said instrument to be the free act and deed of said corporation.

Given under my hand and notarial seal the day and year first above written.

Jack J. Shalick  
Notary Public

My commission expires Aug 25 1967



BOOK 815

RECORDED MAY 19 1965 AT 12:29 PM  
69761

147

RECEPTION NO. LESTER E. GOFF, Recorder

SPECIAL WARRANTY DEED

THIS DEED, Made this 17th day of May, 1965, between TERRY LAND AND LIVESTOCK COMPANY, INC., a corporation duly organized and existing under and by virtue of the laws of the State of Wyoming, of the first part, and TERRY GRAZING ASSOCIATION, a corporation duly organized and existing under and by virtue of the laws of the State of Colorado, of the second part.

WITNESSETH, That the said party of the first part, for and in consideration of the sum of Ten Dollars and other good and valuable considerations, to the said party of the first part, in hand paid by the said party of the second part, the receipt whereof is hereby confessed and acknowledged, has granted, bargained, sold and conveyed and by these presents does grant, bargain, sell, convey and confirm unto the said party of the second part, its successors and assigns forever, all that certain property, real estate, premises and appurtenances situated in the County of Laramie, and State of Wyoming set forth and described on Schedule "A" attached hereto and by this reference made a part hereof together with all improvements located thereon, and all water, water rights, storage, ditches and canals appurtenant thereto or used in connection therewith; also together with all and singular the hereditaments and appurtenances thereunto belonging, or in anywise appertaining, and the reversion and reversions, Remainder and remainders, rents, issues and profits thereof; and all the estate, right, title, interest, claim and demand whatsoever, of the said party of the first part, either in law or equity, and to the above bargained premises, with the hereditaments and appurtenances; EXCEPTING and RESERVING therefrom however, unto TERRY LAND AND LIVESTOCK COMPANY, INC. party of the first part, its successors and assigns, all gas, casinghead gas, oil, and other minerals valuable as a source of petroleum in and under said lands and appurtenances thereto, together with the right of ingress and egress at all times for the purpose of mining, drilling, exploring, operating and developing said lands, for gas, casinghead gas, oil, and other minerals valuable as a source of petroleum in and under said lands, and storing, handling, transporting and marketing same therefrom with the right to remove all property and improvements placed thereon by party of the first part, its successors and assigns;

TO HAVE AND TO HOLD, the said premises above bargained and described with the appurtenances, unto TERRY GRAZING ASSOCIATION, the said party of the second part, its successors and assigns forever.

And the said party of the first part, for itself and its successors covenants and agrees to and with the said party of the second part, its successors and assigns, the above bargained premises in the quiet and peaceable possession of the said party of the second part, its successors and assigns against all and every person or persons lawfully claiming or to claim the whole or any part thereof, by, through or under the said party of the first part, to WARRANT AND FOREVER DEFEND, subject however to all easements, rights-of-way, covenants, conditions, restrictions and reservations, and to the 1965 general property taxes.

IN WITNESS WHEREOF, The said party of the first part has caused its corporate name to be hereunto subscribed by its \_\_\_\_\_ President, and its corporate seal to be hereunto affixed, attested by its \_\_\_\_\_ Secretary, the day and year first above written.

ATTEST: \_\_\_\_\_  
TERRY LAND AND LIVESTOCK COMPANY, INC.  
By: \_\_\_\_\_  
Secretary President

STATE OF COLORADO  
CITY AND COUNTY OF DENVER

On this \_\_\_\_\_ day of May, 1965 before me appeared \_\_\_\_\_ to me personally known, who, being by me duly sworn, did say that he is the \_\_\_\_\_ President of TERRY LAND AND LIVESTOCK COMPANY, INC., and that the seal affixed to said instrument is the corporate seal of said corporation and that said instrument was signed and sealed in behalf of said corporation by authority of its board of directors and said \_\_\_\_\_ acknowledged said instrument to be the free act and deed of said corporation.

Given under my hand and Notarial Seal the day and year first above written.

My Commission Expires: \_\_\_\_\_

Notary Public



Attached to and forming a part of Special Warranty Deed dated May 17, 1965 between TERRY LAND AND LIVESTOCK COMPANY, INC., of the first part, and TERRY GRAZING ASSOCIATION, of the second part.

TOWNSHIP 12 NORTH, RANGE 67 WEST OF THE 6TH P.M.

- Section 1: All  
 Section 2: N $\frac{1}{2}$  South of Old Highway No. 87 described in Book 316 at page 300.  
 Section 3: All South of Old Highway No. 87 described in Book 316 at page 300, EXCEPT that part conveyed to Union Pacific Railroad Company described in Deed recorded in Book 124 at page 337.  
 Section 4: S $\frac{1}{2}$  lying South and East of Old Highway No. 87 described in Book 316 at page 300.  
 Section 9: All lying East of the following described line: Beginning at the point of intersection of the South line of said Section 9 and the Easterly line of Interstate Highway No. 25 described in Book 727 at page 586; thence Northeasterly along said Easterly line to the intersection with the Easterly line of Old Highway No. 87 described in Book 316 at page 300; thence Northeasterly along the Easterly line of Old Highway No. 87 to the North line of said Section.  
 Section 10: That part of N $\frac{1}{2}$ W $\frac{1}{2}$  lying West of Union Pacific Railroad Company right of way.  
 Section 11: All  
 Section 13: All  
 Section 15: All, EXCEPT those parts conveyed to Union Pacific Railroad Company described in Deeds recorded in Book 124 at page 337 and in Book 252 at page 154.  
 Section 16: All lying Easterly of Interstate Highway No. 25 as described in Book 727 at page 590.  
 Section 21: Lots 1 to 4 in State of Wyoming, EXCEPT that part conveyed to State Highway Commission for highway described in Book 727 at page 590.  
 Section 23: Lots 1 to 4 in State of Wyoming

TOWNSHIP 13 NORTH, RANGE 67 WEST OF THE 6TH P.M.

- Section 35: All South of Old Highway No. 87 described in Book 316 at page 300.

RECORDED OCT 2 1973 AT 3:24 O'CLOCK P.M.

302511

RECEPTION NO. JOHN B. HOFFMAN, Recorder

RIGHT OF WAY EASEMENT

(Composited)

The undersigned, Grantor, in consideration of \$ 10.00 (ten) and other valuable consideration, hereby grants to PACIFIC POWER & LIGHT COMPANY, a corporation, its successors and assigns, Grantee, an easement for a right of way 100 feet in width for electric transmission and distribution lines of one or more wires and all necessary or desirable appurtenances, including telephone and telegraph wires, towers, poles, props, guys and other supports, along the general course now located by Grantee over the following described real property located in Laraine County, State of Wyoming to wit: All of Section 9, lying east of the following line: Beg. at the intersection of the south line of Section 9 and the easterly line of Interstate Highway 25; thence northeasterly along said easterly line to the intersection with the easterly line of Old Highway No. 87 described in Book 316, Page 300; thence northeasterly along the easterly line of Old Highway No. 87 to the north line of said Sec. and that part of 1/2 of the NW 1/4 of R.R. All of Sec. 11 1/4 in Township 12N Range 67W, 6th PM as more particularly described on attached Exhibit(s) "A" by this reference made a part hereof.

The within grant shall include: the right to place all or any part of such lines underground; the right to install and maintain guys and anchors outside said right of way; the right to clear said right of way and keep the same clear of brush, trees, timber and structures; the present and future right to clear and cut away all trees outside of said right of way which might endanger said transmission lines; the right to construct, reconstruct, operate, maintain, replace, enlarge, repair and remove any of said facilities; the right in the future to construct, reconstruct, operate, maintain and remove additional lines, wires and all necessary or desirable poles, structures and appurtenances thereto; and the right of ingress and egress over adjacent lands of Grantor for all said purposes.

Grantee shall pay to Grantor reasonable compensation for any damage caused by Grantee to any property or crops on the above-described real property arising out of the use thereof by Grantee.

At no time shall any flammable material or any building of any kind be placed or erected within the boundaries of said right of way, nor shall any equipment or material of any kind that exceeds 20 feet in height be placed or used thereon by Grantor or by Grantor's heirs, successors or assigns.

Subject to the foregoing limitations, said right of way may be used by Grantor for roads, agricultural crops and other purposes not inconsistent with said easement.

All such rights hereunder shall cease if and when such lines shall have been abandoned.


Executed this 11th day of Sept, 1973.

TERRY GRAZING ASSOCIATION

By Richard E. Sanderson, President

(SEAL)

Attest:



Richard E. Sanderson, Secretary

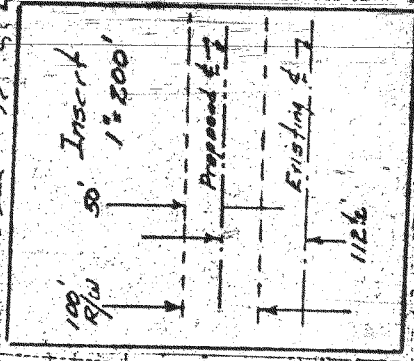
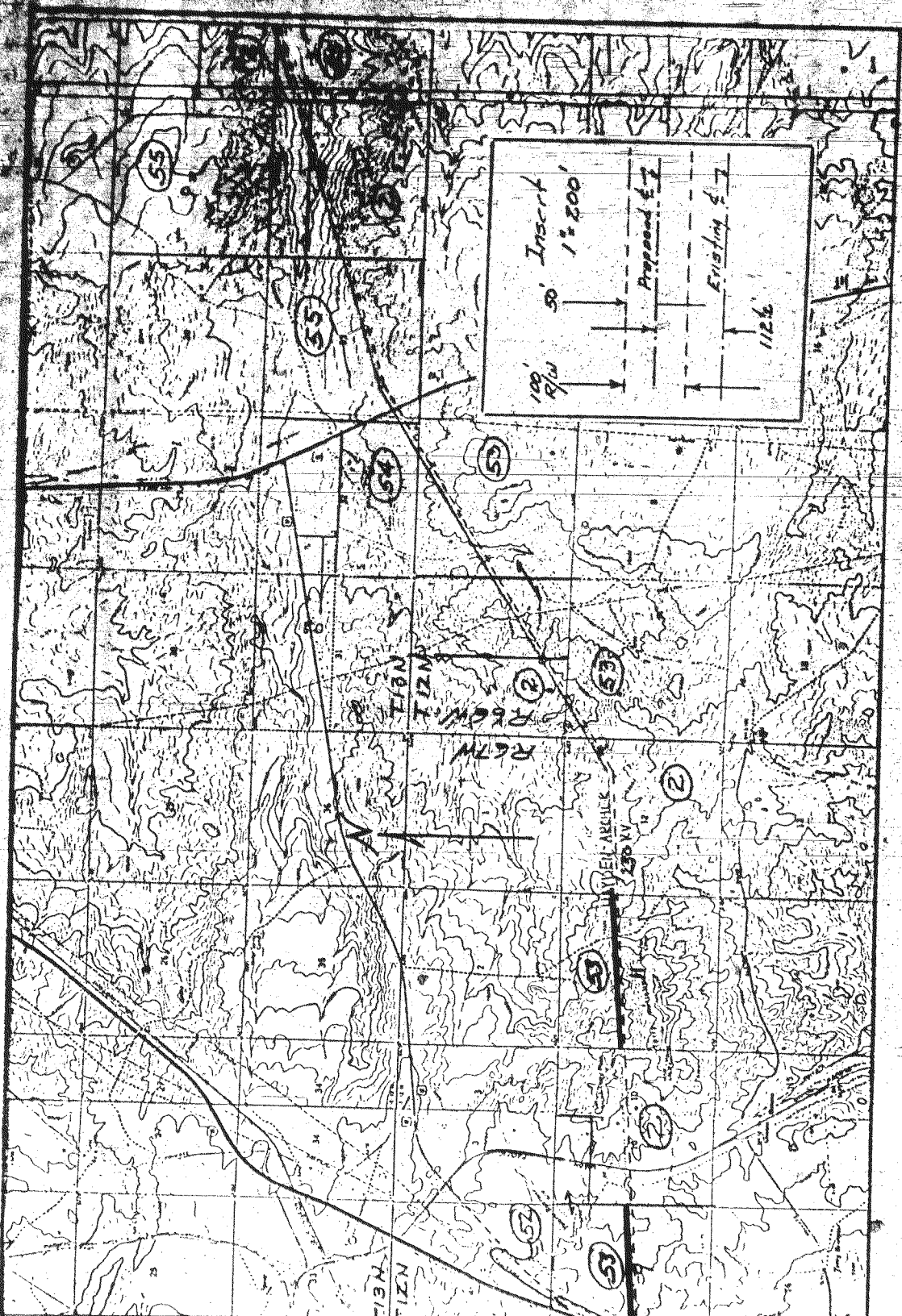
State of Wyoming, County of Laraine

September 11, 1973

Personally appeared Richard E. Sanderson who, being sworn stated that he is the President of TERRY GRAZING ASSOCIATION and that the seal affixed hereto is its seal and that this instrument was voluntarily signed and sealed in behalf of said organization by authority of its Board of Directors. Before me:



Richard E. Sanderson, Notary Public for Laraine County, My Commission expires 8-17-75



PACIFIC POWER & LIGHT CO. <sup>(53)</sup>

*Tully Grazing Assn.*

SECTION 7-10, T12N, R67W

*Laramie* COUNTY, WYO.

DATE *10/12* GRANTORS

SCALE 1" = 4000' EXHIBIT "A"

C.L. LENGTH 9.44 ACRES

BOOK  
989

1267 MB

COPY TO ASSESSOR

Tract C-4605 X02

RECORDED JUL 14 1987 AT 10:46 O'CLOCK A.M.  
Reception No. 32365 JAMES C. WHITEHEAD, Recorder

COMMUNICATIONS RIGHT OF WAY AGREEMENT

For and in consideration of the sum of Ten Dollars (\$10.00) and other good and valuable consideration, the receipt and sufficiency of which are hereby acknowledged, the undersigned, herein called Grantor (whether one or more), hereby grants, sells, conveys and warrants to WILLIAMS TELECOMMUNICATIONS COMPANY, herein called Grantee, a Delaware corporation, whose mailing address is P.O. Box 21348, Tulsa, Oklahoma 74121, its successors, assigns, licensees, and agents, an easement and right of way to survey, construct, install, operate, inspect, maintain, protect, repair, alter, replace, remove or abandon such underground communication systems as Grantee may from time to time require for whatever purpose. Such communication systems shall consist of underground conduits, cables, wires, markers, underground splicing boxes and other appurtenances on, over, and through the following described land located in the County of Laramie, State of Wyoming, to wit:

Lot 4 in Section 21, the West Half of the West Half (W/2 W/2) lying East of 125 in Section 16, the Southwest Quarter (SW/4) lying East of 125, the East Half of the Northwest Quarter (E/2 NW/4), and the Northwest Quarter of the Northeast Quarter (NW/4 NE/4) of Section 9, and the Southeast Quarter (SE/4) of Section 4, Township 12 North, Range 67 West, 6th P.M., Laramie County, Wyoming.

Grantee is herein granted the rights of ingress and egress to and from said easement and right of way over and across the described land or lands of Grantor adjacent thereto, together with the right to use temporary workspace as needed, for the purposes aforesaid.

Grantor shall have the right to use and enjoy the above described premises except that Grantor shall not interfere with or impair or permit others to interfere with or impair in any way the exercise of the rights herein granted to Grantee. Subject to the terms herein, the conduits, cables, wires, splicing boxes or other appurtenances laid under this grant shall be laid upon a route selected by the Grantee, and shall be buried to such depth as not to interfere with the ordinary cultivation of said land. Grantee agrees to pay for damage to fences and growing crops arising from the construction and maintenance of the aforesaid systems, provided, however, that after the initial communication systems have been constructed hereunder, Grantee shall not be liable for damages caused to trees, undergrowth, and brush on the communication systems easement and right of way in the clearing of such obstructions from said easement and right of way.

The rights granted herein may be assigned in whole or in part and the terms and provisions of this agreement shall constitute covenants running with the land and shall be binding upon and inure to the benefit of the parties hereto, their respective heirs, successors, assigns and personal representatives. Grantor hereby warrants that said Grantor is entitled to execute this agreement and is the owner of the above described land.

Grantor releases and waives all rights, if any, as against Grantee under and by virtue of dower, curtesy and homestead exemption of said state.

Witness the execution hereof the 9<sup>th</sup> day of April, 1987.

ATTEST:

TERRY GRAZING ASSOCIATION

Clay Shipman  
Secretary

By Frank R. [Signature]  
President




STATE OF Colorado )  
 )SS  
COUNTY OF Weld )

Before me, the undersigned, a Notary Public in and for the County aforesaid on this 9th day of April, 1987, personally appeared Saunders Stephens and as Corporate Secretary to me known to be the identical person(s) who executed the within and foregoing instrument and acknowledged to me that he executed the same as free and voluntary act and deed, for the uses and purposes set forth.

Witness my hand and official seal.

Royan



My Commission Expires:


My Commission Expires Jan. 14, 1990  
1000 10th Street Greeley, CO 80631

STATE OF Colorado )  
 )SS  
COUNTY OF Weld )

On this 2nd day of February, 1987, before me appeared Frank L. Poulter, to me personally known, who, being by me duly sworn, did say that he is the President of Williams Telecommunications Company, a corporation, and that the seal affixed to the foregoing instrument is the corporate seal of said corporation, and that said instrument was signed and sealed in behalf of said corporation by authority of its President, and said President acknowledged said instrument to be the free act and deed of said corporation.

In testimony whereof, I have hereunto set my hand and affixed my official seal at my office in said county and state the day and year last above written.

Ida M. ...  
Notary Public



My Commission Expires:

12-31-90

This Instrument was drafted by  
Williams Telecommunications Company,  
a Delaware Corporation,  
P.O. Box 21348,  
Tulsa, Oklahoma 74121

Prepared by, and after recording  
please mail to:  
BLACK HILLS ENERGY  
Attn: Jim Wasson  
1301 W 24th Street  
Cheyenne, WY 82001



RECP #: 827690  
RECORDED 12/29/2021 AT 2:03 PM BK# 2770 PG# 363  
Debra K. Lee, CLERK OF LARAMIE COUNTY, WY PAGE 1 OF 3

### EASEMENT FOR GAS LINES AND APPURTENANCES

THIS EASEMENT is made and entered into this 23 day of March, 2021, by and between **Terry Grazing Association, a Colorado Corporation**, P.O. Box 3170, Cheyenne, WY 82003 "GRANTOR", and **Black Hills Wyoming Gas, LLC, d/b/a Black Hills Energy**, 1301 West 24th Street, Cheyenne, WY 82001 "GRANTEE".

Grantor, in consideration of the sum of Ten Dollars (\$10.00) and other valuable consideration, the receipt of which is hereby acknowledged, hereby grants, bargains, sells and conveys to Grantee, its lessees, licensees, successors and assigns, the right, privilege and perpetual easement to enter upon the lands of Grantor to survey, construct, operate, patrol, inspect, maintain, alter, add one or more pipelines, repair, rebuild and remove, on, under and over said lands and in and upon all streets, roadways or highways abutting said lands, now or at any future time, lines for the transmission and distribution of gas and all appurtenances and appliances necessary in connection therewith, including but not limited to aboveground valve settings or district regulator stations, together with the right of ingress and egress to and from the said lines of Grantee over the lands of Grantor so that Grantee may go to and from said lines from the public roads adjacent to Grantor's lands, which said lands of Grantor, situate in the County of Laramie, in the State of Wyoming and the right-of-way is further described on Exhibit A attached hereto and incorporated herein by this reference.

The easement conveyed shall have a permanent width of forty feet (40') as generally depicted on ("Exhibit A") attached hereto and incorporated by this reference. No later than one year after construction of the first pipeline, Grantee shall record an affidavit of as-built showing the centerline of the pipeline as constructed and the center line of the pipeline as constructed shall be the centerline of the permanent easement. During periods of temporary construction activities, Grantee shall have the right to use additional temporary workspace of up to thirty-five feet (35') on either side of the permanent easement.

Grantee may erect and use gates in all fences which cross or which shall hereinafter cross the route of said lines. Grantee is given the right to trim, cut and clear away or otherwise control any trees, limbs, brush and vegetation on or adjacent to the above described easement whenever, in its judgment, such will interfere with or endanger the construction, safety, operation or maintenance of said lines. In exercising its rights of ingress and egress Grantee shall, whenever practicable, use existing roads or lanes and shall repair any damage caused thereby.

It is the intention of the parties hereto that Grantor is hereby conveying the uses herein specified without divesting himself, his heirs or assigns, of the right to use and enjoy the above described premises: PROVIDED, however, such use shall not, in the judgment of said Grantee, interfere with or endanger the construction, safety, operation or maintenance of said lines, and provided further that no building shall be constructed on the easement without written permission from Grantee. In addition, the granting of any subsequent easements to third parties that either cross Grantee's gas lines or are situated within five feet of Grantee's gas lines shall require written permission from Grantee.

Grantee, its successors and assigns, agrees to pay for any damage caused to land, growing crops, fences, livestock or other personal property of Grantor from the construction, operation or maintenance of said lines.

Title to said lines shall be and remain in said Grantee.

TO HAVE AND TO HOLD said easement and rights aforesaid with all and singular, the rights, privileges, appurtenances, and immunities thereto belonging or in anyway appertaining unto Grantee its lessees, licensees, successors or assigns forever. This easement shall run with the land and shall be binding upon Grantor and Grantor's heirs, personal representatives, successors and assigns. Grantor hereby represents, warrants and covenants that Grantor is the sole owner(s) of the above-described land, subject to existing liens and right-of-way easement of record and has all rights to grant this easement.

IN WITNESS WHEREOF, this instrument has been executed on the day and year first above written.

**Grantor**

Amy J. Lenhardt, Pres  
Amy J. Lenhardt, President of Terry Grazing Association, a Colorado Corporation

ACKNOWLEDGEMENT

STATE OF WYOMING :  
SS.  
COUNTY OF LARAMIE :

On this 23 day of MARCH, 2021, before me a Notary Public, duly commissioned and qualified in and for said county and state, personally came Amy J. Lenhardt, as President of Terry Grazing Association, a Colorado Corporation and acknowledged the said instrument to be their free and voluntary act and deed and the free and voluntary act and deed of said company.

WITNESS my hand and official seal.



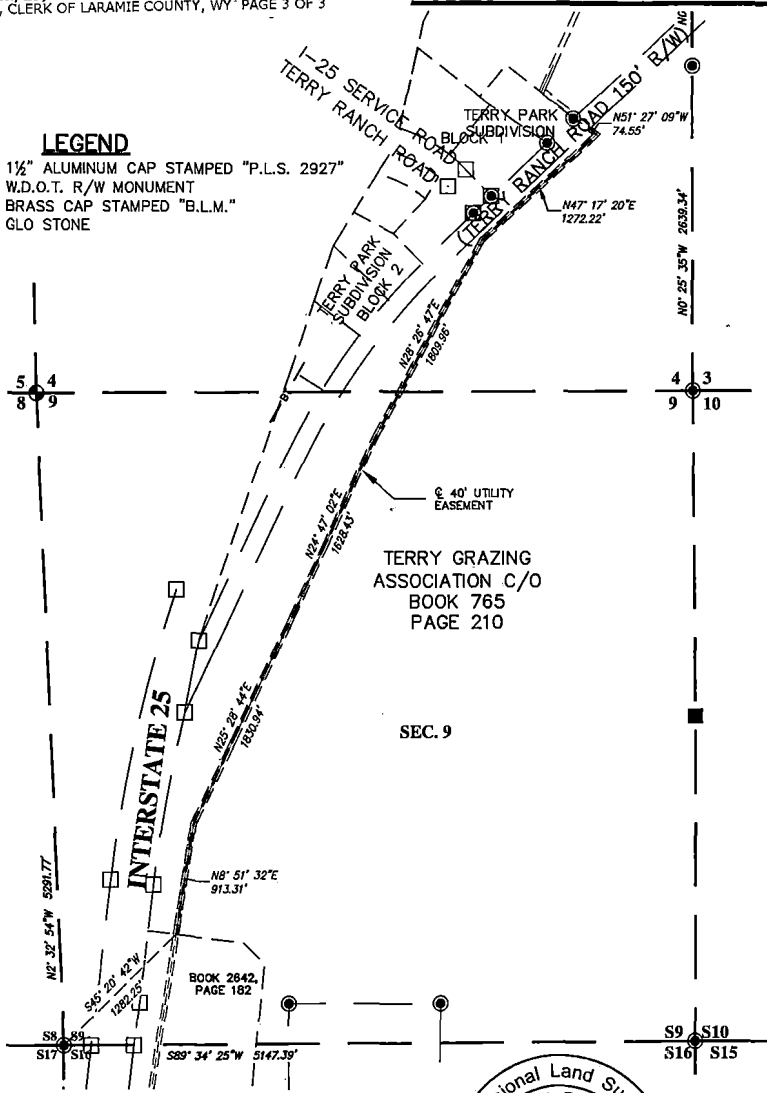
(SEAL)

Bradford Lynn Stoelk  
Notary Public

My Commission Expires: FEB 11, 2023

**LEGEND**

- FOUND 1½" ALUMINUM CAP STAMPED "P.L.S. 2927"
- FOUND W.D.O.T. R/W MONUMENT
- FOUND BRASS CAP STAMPED "B.L.M."
- FOUND GLO STONE



**EASEMENT DESCRIPTION**

A 40 foot wide utility easement across a portion of Section 9 and the Southeast Quarter (SE¼) of Section 4, Township 12 North, Range 67 West, of the 6th P.M., Laramie County, Wyoming. Said easement extending 20.00 feet on each side of the following described centerline:

Beginning at a point on the North line of that tract of land recorded at the Laramie County Clerk and Recorder Office Book 765, Page 210, from which the Southwest Corner of said Section 9 bears S45°20'42\"W, (when considering the West line of Section 9 has a bearing of N2°32'54\"W) a distance of 1282.25 feet; thence N8°51'32\"E, a distance of 913.31 feet; thence N25°28'44\"E, a distance of 1830.94 feet; thence N24°47'02\"E, a distance of 1828.43 feet; thence N28°26'47\"E, a distance of 1809.96 feet; thence N47°17'20\"E, a distance of 1272.22 feet; thence N51°27'09\"W, to a point on the East Right-of-way State Highway 223 (Terry Ranch Road) a distance of 74.55 feet and said easement there terminates.



**BASIS OF BEARINGS:**  
 WYOMING STATE PLANE COORDINATES,  
 EAST ZONE, NAD83-2011,  
 US SURVEY FEET; DISTANCES ARE GRID  
 DISTANCES.

0 1000'  
 RODS = 456.3  
 FEET = 7529'

REVISED: 2/12/2021  
 2020134 EASEMENTS.DWG

Scale: 1"=1000'



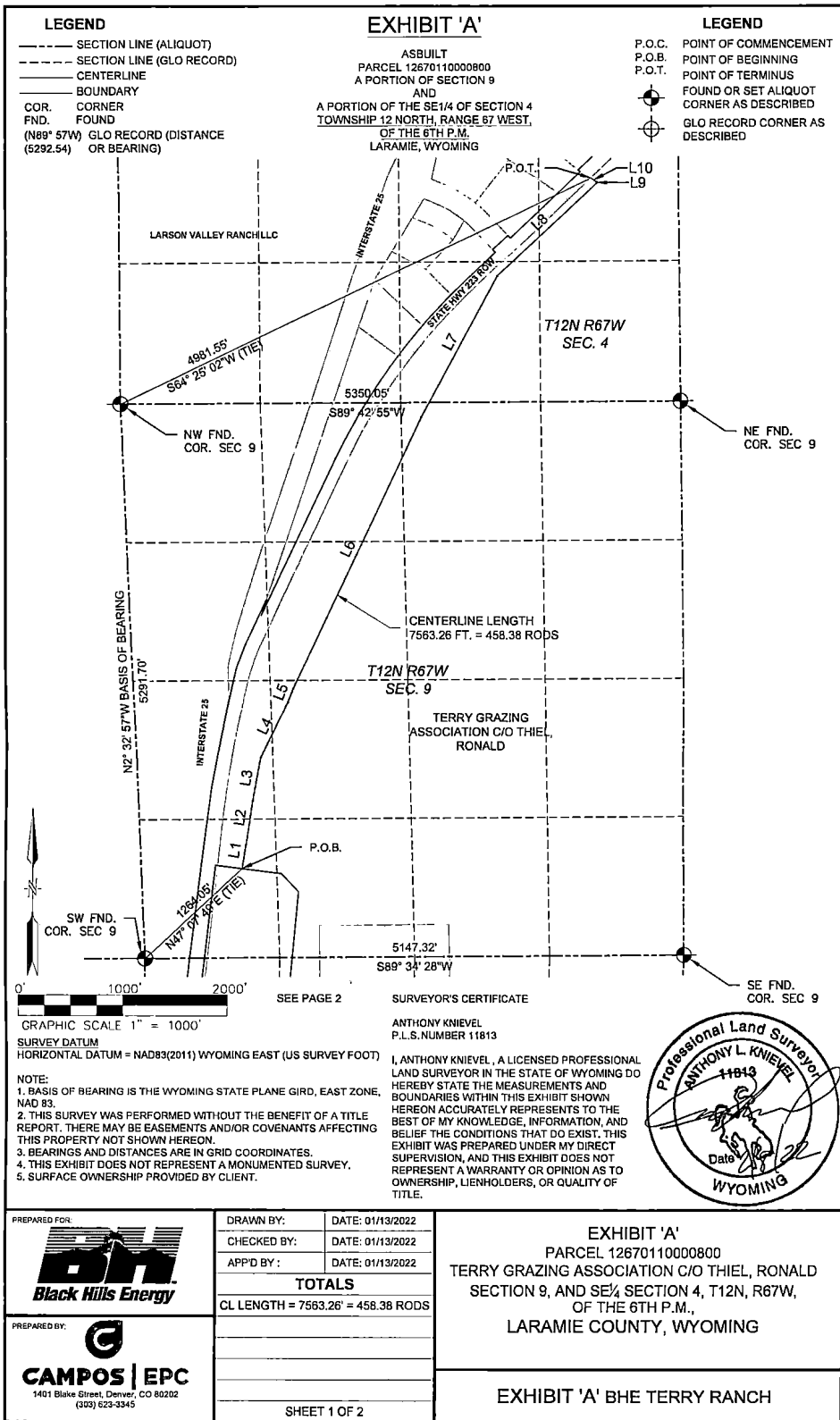
**UTILITY EASEMENT EXHIBIT  
 SITUATED IN A PORTION OF  
 SECTION 9,  
 AND THE  
 SOUTHEAST QUARTER (SE¼) OF SECTION 4,  
 T.12N., R.67W.,  
 OF THE 6TH P.M.,  
 LARAMIE COUNTY, WYOMING.  
 (TERRY BISON)**

Date prepared: 01-28-2021



**STELL SURVEYING SERVICES, LLC**  
 PROFESSIONAL LAND SURVEYORS  
 PLANNING & DEVELOPMENT SPECIALISTS  
 1102 WEST 39th ST. CHEYENNE, WY. 82001 • (307) 634-7273  
 756 OILCREEK ST. WHEATLAND, WY. 82201 • (307) 522-9793  
 www.StellSurvey.com • Info@StellSurvey.com





**LEGEND**

- SECTION LINE (ALIQUOT)
- SECTION LINE (GLO RECORD)
- CENTERLINE
- BOUNDARY
- COR. CORNER
- FND. FOUND

**EXHIBIT 'A'**

AS BUILT  
 PARCEL 12670110000800  
 A PORTION OF SECTION 9  
 AND  
 A PORTION OF THE SE1/4 OF SECTION 4  
 TOWNSHIP 12 NORTH, RANGE 67 WEST,  
 OF THE 6TH P.M.,  
 LARAMIE, WYOMING

**LEGEND**

- P.O.C. POINT OF COMMENCEMENT
- P.O.B. POINT OF BEGINNING
- P.O.T. POINT OF TERMINUS
- FOUND OR SET ALIQUOT CORNER AS DESCRIBED
- GLO RECORD CORNER AS DESCRIBED
- (N89° 57W) GLO RECORD (DISTANCE
- (5292.54) OR BEARING)

LINE DATA		
Line #	DISTANCE	BEARING
L1	309.31'	N8° 45' 20"E
L2	340.10'	N8° 10' 08"E
L3	415.94'	N10° 25' 02"E
L4	589.22'	N26° 12' 33"E
L5	148.30'	N20° 44' 55"E

LINE DATA		
Line #	DISTANCE	BEARING
L6	2855.26'	N25° 19' 16"E
L7	1529.55'	N28° 22' 34"E
L8	1301.45'	N47° 02' 48"E
L9	6.84'	N45° 45' 31"W
L10	67.29'	N52° 02' 11"W

**AS EXHIBIT A**

AN EASEMENT LOCATED IN SECTION 9 AND THE SE1/4 OF SECTION 4,  
 TOWNSHIP 12 NORTH, RANGE 67 WEST, 6<sup>TH</sup> P.M.,  
 LARAMIE COUNTY, WYOMING

A 40' easement lying entirely within Section 9, and the SE1/4 of Section 4, T12N, R67W, Laramie County, Wyoming, said easement being 20.00' each side of the following described as-built centerline:  
 Commencing at the Southwest corner of said Section 9, thence N47°07'48"E, a distance of 1264.05' to the north line of a parcel described in Book 2642, Page 182 in the Laramie County Clerk and Recorder Office, said point being the TRUE POINT OF BEGINNING;  
 thence N09°45'20"E, a distance of 309.31' to a point;  
 thence N08°10'08"E, a distance of 340.10' to a point;  
 thence N10°25'02"E, a distance of 415.94' to a point;  
 thence N26°12'33"E, a distance of 589.22' to a point;  
 thence N20°44'55"E, a distance of 148.30' to a point;  
 thence N25°19'16"E, a distance of 2855.26' to a point;  
 thence N28°22'34"E, a distance of 1529.55' to a point;  
 thence N47°02'48"E, a distance of 1301.45' to a point;  
 thence N45°45'31"W, a distance of 6.84' to a point;  
 thence N52°02'11"W, a distance of 67.29' to the east right-of-way of State Hwy. 223 (Terry Ranch Road), said point being the POINT OF TERMINUS, from which the southwest corner of said Section 4 bears S64°25'02"W, a distance of 4981.55'.

**SURVEYOR'S CERTIFICATE**

ANTHONY KNieVEL  
 P.L.S. NUMBER 11813

**SURVEY DATUM**

HORIZONTAL DATUM = NAD83(2011) WYOMING EAST (US SURVEY FOOT)

**NOTE:**

1. BASIS OF BEARING IS THE WYOMING STATE PLANE GRID, EAST ZONE, NAD 83.
2. THIS SURVEY WAS PERFORMED WITHOUT THE BENEFIT OF A TITLE REPORT. THERE MAY BE EASEMENTS AND/OR COVENANTS AFFECTING THIS PROPERTY NOT SHOWN HEREON.
3. BEARINGS AND DISTANCES ARE IN GRID COORDINATES.
4. THIS EXHIBIT DOES NOT REPRESENT A MONUMENTED SURVEY.
5. SURFACE OWNERSHIP PROVIDED BY CLIENT.

I, ANTHONY KNieVEL, A LICENSED PROFESSIONAL LAND SURVEYOR IN THE STATE OF WYOMING DO HEREBY STATE THE MEASUREMENTS AND BOUNDARIES WITHIN THIS EXHIBIT SHOWN HEREON ACCURATELY REPRESENTS TO THE BEST OF MY KNOWLEDGE, INFORMATION, AND BELIEF THE CONDITIONS THAT DO EXIST. THIS EXHIBIT WAS PREPARED UNDER MY DIRECT SUPERVISION, AND THIS EXHIBIT DOES NOT REPRESENT A WARRANTY OR OPINION AS TO OWNERSHIP, LIENHOLDERS, OR QUALITY OF TITLE.



PREPARED FOR:

PREPARED BY:

1401 Blake Street, Denver, CO 80202  
(303) 623-3345

DRAWN BY:	DATE: 01/13/2022
CHECKED BY:	DATE: 01/13/2022
APP'D BY:	DATE: 01/13/2022

**TOTALS**  
 CL LENGTH = 7703.53' = 466.86 RODS

**EXHIBIT 'A'**  
 PARCEL 12670110000800  
 TERRY GRAZING ASSOCIATION C/O THIEL, RONALD  
 SECTION 9, AND SECTION 4, T12N, R67W,  
 OF THE 6TH P.M.,  
 LARAMIE COUNTY, WYOMING

**EXHIBIT 'A' BHE TERRY RANCH**

RECP #: 836091  
 RECORDED 5/2/2022 AT 11:03 AM BK# 2786 PG# 1353  
 Debra K. Lee, CLERK OF LARAMIE COUNTY, WY PAGE 3 OF 3

Prepared by, and after recording  
please mail to:  
BLACK HILLS ENERGY  
Attn: Jim Wasson  
1301 W 24th Street  
Cheyenne, WY 82001

 REC# #: 833197  
RECORDED 3/21/2022 AT 1:47 PM BK# 2780 PG# 2126  
Debra K. Lee, CLERK OF LARAMIE COUNTY, WY PAGE 1 OF 3

### EASEMENT FOR GAS LINES AND APPURTENANCES

THIS EASEMENT is made and entered into this 11<sup>th</sup> day of February 2022, by and between **Terry Grazing Association, a Colorado Corporation**, P.O. Box 3170, Cheyenne, WY 82003 "GRANTOR", and **Black Hills Wyoming Gas LLC**, 1301 West 24th Street, Cheyenne, WY 82001 "GRANTEE".

Grantor, in consideration of the sum of Ten Dollars (\$10.00) and other valuable consideration, the receipt of which is hereby acknowledged, hereby grants, bargains, sells and conveys to Grantee, its lessees, licensees, successors and assigns, the right, privilege and perpetual easement to enter upon the lands of Grantor to survey, construct, operate, patrol, inspect, maintain, alter, add pipes, repair, rebuild and remove, on, under and over said lands and in and upon all streets, roadways or highways abutting said lands, now or at any future time, lines for the transmission and distribution of gas and all appurtenances and appliances necessary in connection therewith, including but not limited to aboveground valve settings or district regulator stations, together with the right of ingress and egress to and from the said lines of Grantee over the lands of Grantor so that Grantee may go to and from said lines from the public roads adjacent to Grantor's lands, which said lands of Grantor, situate in the County of Laramie, in the State of Wyoming further described on Exhibit A attached hereto and incorporated herein by this reference.

Grantee may erect and use gates in all fences which cross or which shall hereinafter cross the route of said lines. Grantee is given the right to trim, cut and clear away or otherwise control any trees, limbs, brush and vegetation on or adjacent to the above described easement whenever, in its judgment, such will interfere with or endanger the construction, safety, operation or maintenance of said lines. In exercising its rights of ingress and egress Grantee shall, whenever practicable, use existing roads or lanes and shall repair any damage caused thereby.

It is the intention of the parties hereto that Grantor is hereby conveying the uses herein specified without divesting himself, his heirs or assigns, of the right to use and enjoy the above described premises: PROVIDED, however, such use shall not, in the judgment of said Grantee, interfere with or endanger the construction, safety, operation or maintenance of said lines, and provided further that no building shall be constructed on the easement without written permission from Grantee. In addition, the granting of any subsequent easements to third parties that either cross Grantee's gas lines or are situated within five feet of Grantee's gas lines shall require written permission from Grantee.

Grantee, its successors and assigns, agrees to pay for any damage caused to land, growing crops, fences, livestock or other personal property of Grantor from the construction, operation or maintenance of said lines.

Title to said lines shall be and remain in said Grantee.

TO HAVE AND TO HOLD said easement and rights aforesaid with all and singular, the rights, privileges, appurtenances, and immunities thereto belonging or in anyway appertaining unto Grantee its lessees, licensees, successors or assigns forever. This easement shall run with the land and shall be binding upon Grantor and Grantor's heirs, personal representatives, successors and assigns. Grantor hereby represents, warrants and covenants that Grantor is the sole owner(s) of the above-described land, subject to existing liens and right-of-way easement of record and has all rights to grant this easement.

IN WITNESS WHEREOF, this instrument has been executed on the day and year first above written.

Grantor

**Terry Grazing Association, a  
Colorado Corporation**

*Amy J. Lenhardt*  
Amy J. Lenhardt, President

ACKNOWLEDGEMENT

STATE OF WYOMING :  
SS.  
COUNTY OF LARAMIE :

On this 11<sup>th</sup> day of February, 2022, before me a Notary Public, duly commissioned and qualified in and for said county and state, personally came Amy J. Lenhardt, as President of Terry Grazing Association, a Colorado Corporation and acknowledged the said instrument to be their free and voluntary act and deed and the free and voluntary act and deed of said company.

WITNESS my hand and official seal.

(SEAL)



*James Wasson*  
Notary Public

My Commission Expires: 3-9-2024



RECP #: 833197  
RECORDED 3/21/2022 AT 1:47 PM BK# 2780 PG# 2127  
Debra K. Lee, CLERK OF LARAMIE COUNTY, WY PAGE 2 OF 3

**LEGEND**

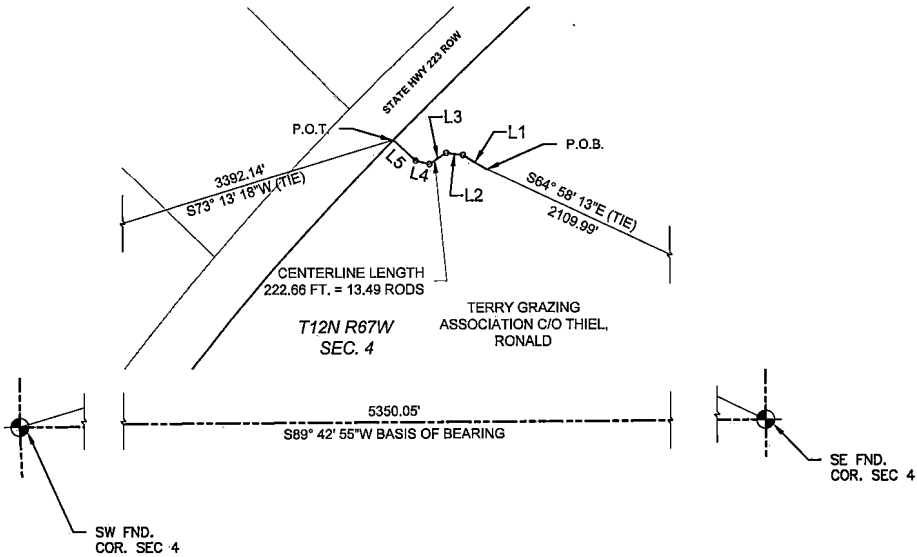
- SECTION LINE (ALIQUOT)
- SECTION LINE (GLO RECORD)
- CENTERLINE
- BOUNDARY
- COR. CORNER
- FND. FOUND
- (N89° 57'W) GLO RECORD (DISTANCE (5292.54) OR BEARING)

**EXHIBIT 'A'**

ASBUILT  
 PARCEL 12670110000800  
 A PORTION OF THE SW1/4SE1/4 OF SECTION 4  
 TOWNSHIP 12 NORTH, RANGE 67 WEST,  
 OF THE 6TH P.M.,  
 LARAMIE, WYOMING

**LEGEND**

- P.O.C. POINT OF COMMENCEMENT
- P.O.B. POINT OF BEGINNING
- P.O.T. POINT OF TERMINUS
- FOUND OR SET ALIQUOT CORNER AS DESCRIBED
- GLO RECORD CORNER AS DESCRIBED


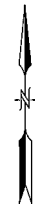


LINE DATA		
Line #	DISTANCE	BEARING
L1	57.03'	N59° 15' 36\"/>
L2	34.34'	N82° 23' 07\"/>
L3	40.89'	S56° 47' 05\"/>
L4	28.87'	N76° 31' 18\"/>
L5	61.54'	N47° 06' 17\"/>

**EXHIBIT A**  
 AN EASEMENT LOCATED IN THE SW1/4SE1/4 OF SECTION 4,  
 TOWNSHIP 12 NORTH, RANGE 67 WEST, 6<sup>TH</sup> P.M.,  
 LARAMIE COUNTY, WYOMING

A 20' easement lying entirely within the SW1/4SE1/4 of Section 4, T12N, R67W, Laramie County, Wyoming, said easement being 10.00' each side of the following described as-built centerline:

Commencing at the southeast corner of said Section 4, thence N64°58'13\"/>



**SURVEY DATUM**  
 HORIZONTAL DATUM = NAD83(2011) WYOMING EAST (US SURVEY FOOT)

- NOTE:**
1. BASIS OF BEARING IS THE WYOMING STATE PLANE GRID, EAST-ZONE, NAD 83.
  2. THIS SURVEY WAS PERFORMED WITHOUT THE BENEFIT OF A TITLE REPORT. THERE MAY BE EASEMENTS AND/OR COVENANTS AFFECTING THIS PROPERTY NOT SHOWN HEREON.
  3. BEARINGS AND DISTANCES ARE IN GRID COORDINATES.
  4. THIS EXHIBIT DOES NOT REPRESENT A MONUMENTED SURVEY.
  5. SURFACE OWNERSHIP PROVIDED BY CLIENT.

**SURVEYOR'S CERTIFICATE**

ANTHONY KNEVEL  
 P.L.S. NUMBER 11813

I, ANTHONY KNEVEL, A LICENSED PROFESSIONAL LAND SURVEYOR IN THE STATE OF WYOMING DO HEREBY STATE THE MEASUREMENTS AND BOUNDARIES WITHIN THIS EXHIBIT SHOWN HEREON ACCURATELY REPRESENTS TO THE BEST OF MY KNOWLEDGE, INFORMATION, AND BELIEF THE CONDITIONS THAT DO EXIST. THIS EXHIBIT WAS PREPARED UNDER MY DIRECT SUPERVISION, AND THIS EXHIBIT DOES NOT REPRESENT A WARRANTY OR OPINION AS TO OWNERSHIP, LIENHOLDERS, OR QUALITY OF TITLE.



PREPARED FOR:

PREPARED BY:

1401 Blake Street, Denver, CO 80202  
 (303) 623-3345

DRAWN BY:	DATE: 01/13/2022
CHECKED BY:	DATE: 01/13/2022
APP'D BY:	DATE: 01/13/2022
<b>TOTALS</b>	
CL LENGTH = 222.66' = 13.49 RODS	

**EXHIBIT 'A'**  
 PARCEL 12670110000800  
 TERRY GRAZING ASSOCIATION C/O THIEL, RONALD  
 SW1/4 SE1/4 SECTION 4, T12N, R67W,  
 OF THE 6TH P.M.,  
 LARAMIE COUNTY, WYOMING

**EXHIBIT 'A' BHE TERRY RANCH**



REC# #: 882669

RECORDED 10/29/2024 AT 8:19 AM BK# 2902 PG# 18  
Debra K. Lee, CLERK OF LARAMIE COUNTY, WY PAGE 1 OF 4

Prepared by, and after recording  
please mail to:  
Cheyenne Light, Fuel and Power Company  
Attn: Land Department  
7001 Mount Rushmore Rd.  
Rapid City, SD 57702

**RIGHT-OF-WAY EASEMENT  
ELECTRIC TRANSMISSION**

THIS EASEMENT is made and entered into this 15<sup>th</sup> day of October 2024, by and between **Terry Grazing Association, a Colorado Corporation**, having an address at P.O. Box 3170, Cheyenne, WY 82003 **"GRANTOR"** and **Cheyenne Light, Fuel and Power Company**, a Wyoming corporation, d/b/a Black Hills Energy, having an address at 1301 West 24th Street, Cheyenne, WY 82001 **"GRANTEE"**.

Grantor, in consideration of the sum of Ten Dollars (\$10.00) in hand paid and other good and valuable consideration, receipt of which is hereby acknowledged, hereby grants to Grantee, its successors and assigns, a perpetual right-of-way and easement, to be 100 feet in width or as depicted in Exhibit "A", to survey, construct, operate, maintain, repair, alter, inspect, remove, upgrade, up-rate, enhance, and replace an electric power line with poles, wires, and associated equipment, and all necessary attachments and appurtenances, together with the authority to extend to any communications company the right to use any pole placed pursuant to the provisions hereof, said easement being upon, over, and across the following described real estate located in Laramie County, State of Wyoming, described as follows:

Situated in a portion of Sections 9 and 11, Township 12 North, Range 67 West of the 6th PM, of Laramie County, Wyoming.

The width, length and location of the easement created hereby as further described and depicted on Exhibit "A", attached hereto and incorporated herein by this reference.

The within grant shall include the right to trim and remove or control by other means any trees, limbs, brush, and vegetation along said electric power line where necessary to secure a clearance of at least 35 feet from the conductors; the right to install and maintain anchors and guy wires when reasonably necessary which may lie inside or outside of the right of way easement; the right of ingress and egress over adjacent lands of Grantor as necessary to access the hereinbefore right-of-way; and the right to use so much of the adjoining premises of Grantor during surveying, construction, maintenance, repair, removal, or replacement of said electric power line and related fixtures and devices as may be required to permit the operation of standard utility construction or repair machinery. In exercising its rights of ingress or egress Grantee shall, whenever practicable, use existing roads or lanes and shall repair any damage caused by its use thereof.

It is the intention of the parties hereto that Grantor is hereby conveying the uses herein specified without divesting himself, his heirs or assigns, of the right to use and enjoy the above described premises: PROVIDED, however, such use shall not, in the judgment of said Grantee, interfere with or endanger the construction, safety, operation, or maintenance of said electric power line, and provided further that no building or structure shall be constructed on the easement without written permission from Grantee.

The foregoing right is granted upon the express condition that Grantee will assume liability for all damage to the hereinbefore described property caused by its failure to use due care in the exercise of the rights granted hereunder. All areas disturbed by Grantee's operations hereunder shall be re-graded, repaired, and reseeded to a condition as close as reasonably possible to the condition immediately prior to the commencement of Grantee's operations.

Within one-year after completing the construction of the electric powerline, Grantee shall record a Memorandum of Easement, which specifically references this Easement and will contain an as-built survey of the location and dimensions of this Right-of-Way easement. Once recorded, such as-built survey shall replace the Exhibit "A" attached hereto. The easement created hereby shall run with the land.



IN WITNESS WHEREOF, this instrument has been executed as of the day and year first written above.

Grantor:  
**Terry Grazing Association, a Colorado Corporation**

Amy J. Lenhardt  
Amy J. Lenhardt, President

ACKNOWLEDGEMENT


STATE OF WYOMING :  
SS.  
COUNTY OF LARAMIE :

On this 15<sup>th</sup> day of October 2024, before me a Notary Public, duly commissioned and qualified in and for said county and state, personally came Amy J. Lenhardt, the President of Terry Grazing Association, a Colorado Corporation and acknowledged the said instrument to be their free and voluntary act and deed and the free and voluntary act and deed of said company.

WITNESS my hand and official seal at Cheyenne, in said county and state, the date aforesaid.

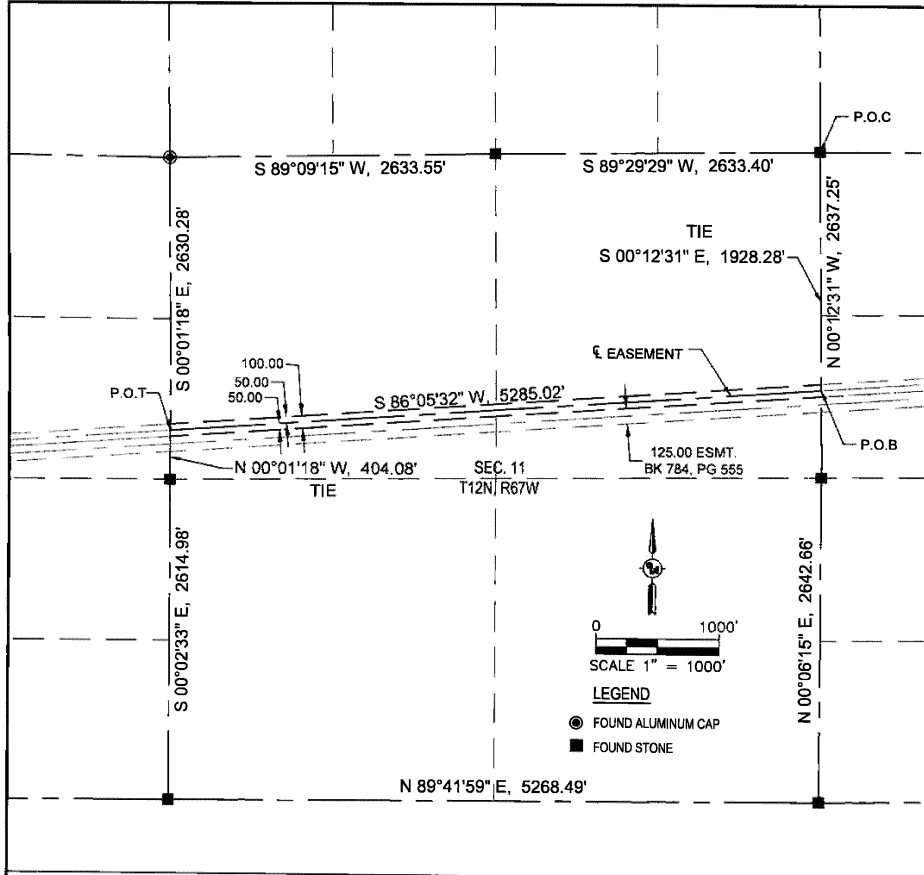
James Wasson  
Notary Public

(SEAL)



My Commission Expires: 3-9-2030






**LEGAL DESCRIPTION**  
 CONSIDERING THE EAST LINE OF THE NORTHEAST QUARTER OF SECTION 11 OF TOWNSHIP 12 NORTH, RANGE 67 WEST OF THE 6TH PRINCIPAL MERIDIAN BEING MONUMENTED BY A STONE ON THE NORTHEAST CORNER AND BY A STONE ON THE EAST QUARTER CORNER WHOSE LINE BEARS N00°12'31\"/>

THIS IS A DESCRIPTION FOR A 100 FOOT WIDE CHEYENNE LIGHT, FUEL AND POWER EASEMENT, LYING 50 FEET ON EACH SIDE OF THE FOLLOWING DESCRIBED CENTERLINE. BEING SITUATED IN A PORTION OF SECTION 11, TOWNSHIP 12 NORTH, RANGE 67 WEST OF THE 6TH PRINCIPAL MERIDIAN:

COMMENCING AT THE NORTHEAST CORNER OF SECTION 12 THENCE S00°12'31\"/>

SAID EASEMENT CONTAINS 12.13 ACRES MORE OR LESS AND IS 5285.02 FEET IN LENGTH.



CHECKED BY: SB	DATE PLOTTED: Nov 28, 2023
JOB NO: 4705	DRAWN BY: X
44	

**EXHIBIT 'A'**  
**100' CHEYENNE LIGHT FUEL AND POWER UTILITY EASEMENT**  
 SITUATED IN A PORTION OF SECTION 11 T12N, R67W, 6th P.M., LARAMIE COUNTY, WYOMING  
 PAGE 1 OF 1

Date: 11/28/2023, Book: 2902, Page: 21, Ac: 12.13, Area: 12.13, Date: 11/28/2023, Job: 4705, No: 16571, State: WY

Prepared by, and after recording  
please mail to:  
Cheyenne Light, Fuel and Power Company  
Attn: Land Department  
7001 Mount Rushmore Rd.  
Rapid City, SD 57702

 RECP #: 884263  
RECORDED 11/25/2024 AT 1:31 PM BK# 2905 PG# 1142  
Debra K. Lee, CLERK OF LARAMIE COUNTY, WY PAGE 1 OF 4

### RIGHT-OF-WAY EASEMENT ELECTRIC TRANSMISSION

THIS EASEMENT is made and entered into this 15<sup>th</sup> day of October 2024, by and between **Terry Grazing Association, a Colorado Corporation**, having an address at P.O. Box 3170, Cheyenne, WY 82003 "**GRANTOR**" and **Cheyenne Light, Fuel and Power Company**, a Wyoming corporation, d/b/a Black Hills Energy, having an address at 1301 West 24th Street, Cheyenne, WY 82001 "**GRANTEE**".

Grantor, in consideration of the sum of Ten Dollars (\$10.00) in hand paid and other good and valuable consideration, receipt of which is hereby acknowledged, hereby grants to Grantee, its successors and assigns, a perpetual right-of-way and easement, to be 100 feet in width or as depicted in Exhibit "A", to survey, construct, operate, maintain, repair, alter, inspect, remove, upgrade, up-rate, enhance, and replace an electric power line with poles, wires, and associated equipment, and all necessary attachments and appurtenances, together with the authority to extend to any communications company the right to use any pole placed pursuant to the provisions hereof, said easement being upon, over, and across the following described real estate located in Laramie County, State of Wyoming, described as follows:

Situated in a portion of Sections 9 and 11, Township 12 North, Range 67 West of the 6th PM, of Laramie County, Wyoming.

The width, length and location of the easement created hereby as further described and depicted on Exhibit "A", attached hereto and incorporated herein by this reference.

The within grant shall include the right to trim and remove or control by other means any trees, limbs, brush, and vegetation along said electric power line where necessary to secure a clearance of at least 35 feet from the conductors; the right to install and maintain anchors and guy wires when reasonably necessary which may lie inside or outside of the right of way easement; the right of ingress and egress over adjacent lands of Grantor as necessary to access the hereinbefore right-of-way; and the right to use so much of the adjoining premises of Grantor during surveying, construction, maintenance, repair, removal, or replacement of said electric power line and related fixtures and devices as may be required to permit the operation of standard utility construction or repair machinery. In exercising its rights of ingress or egress Grantee shall, whenever practicable, use existing roads or lanes and shall repair any damage caused by its use thereof.

It is the intention of the parties hereto that Grantor is hereby conveying the uses herein specified without divesting himself, his heirs or assigns, of the right to use and enjoy the above described premises: PROVIDED, however, such use shall not, in the judgment of said Grantee, interfere with or endanger the construction, safety, operation, or maintenance of said electric power line, and provided further that no building or structure shall be constructed on the easement without written permission from Grantee.

The foregoing right is granted upon the express condition that Grantee will assume liability for all damage to the hereinbefore described property caused by its failure to use due care in the exercise of the rights granted hereunder. All areas disturbed by Grantee's operations hereunder shall be re-graded, repaired, and reseeded to a condition as close as reasonably possible to the condition immediately prior to the commencement of Grantee's operations.

Within one-year after completing the construction of the electric powerline, Grantee shall record a Memorandum of Easement, which specifically references this Easement and will contain an as-built survey of the location and dimensions of this Right-of-Way easement. Once recorded, such as-built survey shall replace the Exhibit "A" attached hereto. The easement created hereby shall run with the land.

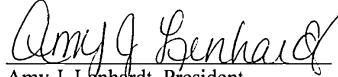


RECP #: 884263

RECORDED 11/25/2024 AT 1:31 PM BK# 2905 PG# 1143  
Debra K. Lee, CLERK OF LARAMIE COUNTY, WY PAGE 2 OF 4

IN WITNESS WHEREOF, this instrument has been executed as of the day and year first written above.

Grantor:  
**Terry Grazing Association, a Colorado Corporation**


  
Amy J. Lenhardt, President

*ACKNOWLEDGEMENT*


STATE OF WYOMING :  
SS.  
COUNTY OF LARAMIE :

On this 15<sup>th</sup> day of October 2024, before me a Notary Public, duly commissioned and qualified in and for said county and state, personally came Amy J. Lenhardt, the President of Terry Grazing Association, a Colorado Corporation and acknowledged the said instrument to be their free and voluntary act and deed and the free and voluntary act and deed of said company.

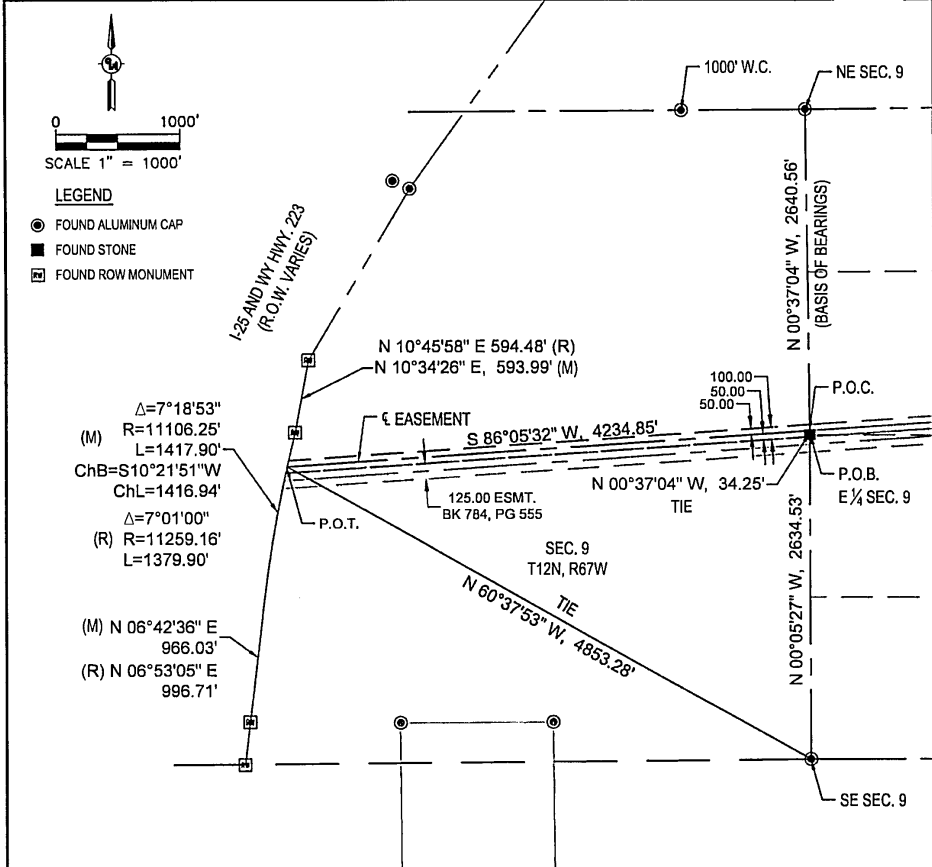
WITNESS my hand and official seal at Cheyenne, in said county and state, the date aforesaid.

  
Notary Public

(SEAL)



My Commission Expires: 3-9-2030




**LEGAL DESCRIPTION**  
 CONSIDERING THE EAST LINE OF THE NORTHEAST QUARTER OF SECTION 9 OF TOWNSHIP 12 NORTH, RANGE 67 WEST OF THE 6TH PRINCIPAL MERIDIAN BEING MONUMENTED BY A FOUND ALUMINUM CAP ON THE NORTHEAST CORNER AND BY A STONE ON THE EAST QUARTER CORNER WHOSE LINE BEARS N00°37'04\"/>

THIS IS A DESCRIPTION FOR A 100 FOOT WIDE CHEYENNE LIGHT, FUEL AND POWER EASEMENT, LYING 50 FEET ON EACH SIDE OF THE FOLLOWING DESCRIBED CENTERLINE. BEING SITUATED IN A PORTION OF SECTION 9, TOWNSHIP 12 NORTH, RANGE 67 WEST OF THE 6TH PRINCIPAL MERIDIAN:

COMMENCING AT THE EAST QUARTER CORNER OF SECTION 9 THENCE N00°37'04\"/>

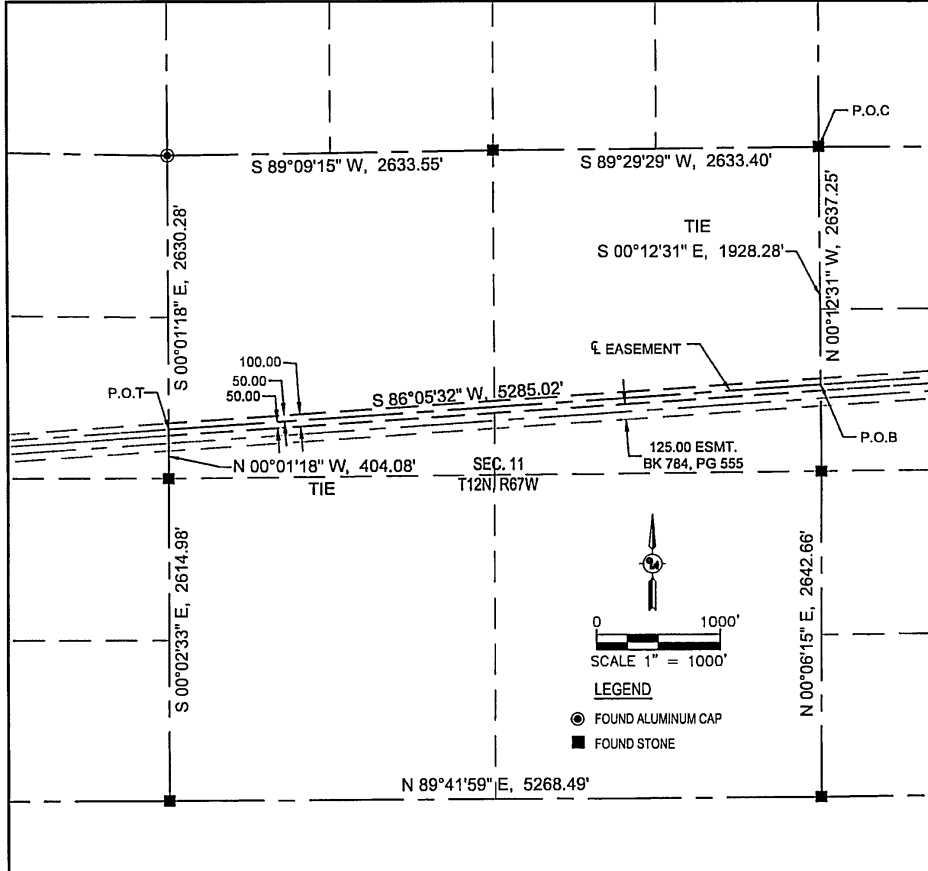
SAID EASEMENT CONTAINS 9.74 ACRES MORE OR LESS AND IS 4234.85 FEET IN LENGTH.



CHECKED BY: SB	DATE PLOTTED: Nov 28, 2022
JOB NO: 4705	DRAWN BY: X
	44 YEARS
ENGINEERING - PLANNING - SURVEYING	

**EXHIBIT 'A'**  
**100' CHEYENNE LIGHT, FUEL AND POWER UTILITY EASEMENT**  
 SITUATED IN A PORTION OF SECTION 9 T12N, R67W, 6th P.M., LARAMIE COUNTY, WYOMING  
 PAGE 1 OF 1

Date: 11/28/2022, Book: 2905, Page: 1144, Laramie County, Wyoming, Debra K. Lee, Clerk of Laramie County, Wyoming, 11/25/2024




**LEGAL DESCRIPTION**  
 CONSIDERING THE EAST LINE OF THE NORTHEAST QUARTER OF SECTION 11 OF TOWNSHIP 12 NORTH, RANGE 67 WEST OF THE 6TH PRINCIPAL MERIDIAN BEING MONUMENTED BY A STONE ON THE NORTHEAST CORNER AND BY A STONE ON THE EAST QUARTER CORNER WHOSE LINE BEARS N00°12'31"W A DISTANCE OF 2637.25 FEET. WITH ALL BEARINGS HEREON RELATIVE THERETO. BEARINGS AND DISTANCES ARE GRID BASED ON WYOMING EAST STATE PLANE ZONE COORDINATE SYSTEM (FIP ZONE 4901)

THIS IS A DESCRIPTION FOR A 100 FOOT WIDE CHEYENNE LIGHT, FUEL AND POWER EASEMENT, LYING 50 FEET ON EACH SIDE OF THE FOLLOWING DESCRIBED CENTERLINE. BEING SITUATED IN A PORTION OF SECTION 11, TOWNSHIP 12 NORTH, RANGE 67 WEST OF THE 6TH PRINCIPAL MERIDIAN:

COMMENCING AT THE NORTHEAST CORNER OF SECTION 12 THENCE S00°12'31"E ALONG THE EAST LINE OF THE NORTHEAST QUARTER OF SECTION 11 TOWNSHIP 12 NORTH, RANGE 67 WEST OF THE 6TH. PRINCIPAL MERIDIAN A DISTANCE OF 1928.28 FEET TO A POINT SAID POINT BEING THE TRUE POINT OF BEGINNING; THENCE S86°05'32"W 50 FEET FROM AND PARALLEL TO THE NORTH BOUNDARY OF THE EASEMENT FILED IN BOOK 784, PAGE 555 AT THE LARAMIE COUNTY CLERK AND RECORDERS OFFICE A DISTANCE OF 5285.02 FEET TO A POINT SAID POINT BEING THE POINT OF TERMINUS ON THE WEST LINE OF SAID SECTION 11 BEING N00°01'18"W A DISTANCE OF 404.08 FROM THE WEST QUARTER CORNER OF SAID SECTION 11, THE SIDELINES OF SAID EASEMENT TO BE AND LENGTHENED OR FORSHORTENED TO MEET THE EAST LINE OF THE NORTHEAST QUARTER OF SAID SECTION 12 AT THE POINT OF BEGINNING AND THE WEST LINE OF THE NORTHWEST QUARTER OF SAID SECTION 12 AT THE POINT OF TERMINUS.

SAID EASEMENT CONTAINS 12.13 ACRES MORE OR LESS AND IS 5285.02 FEET IN LENGTH.



CHECKED BY: SB	DATE PLOTTED: Nov 28, 2024
JOB NO: 4705	DRAWN BY: X
44 YEARS	

**EXHIBIT 'A'**  
**100' CHEYENNE LIGHT FUEL AND POWER UTILITY EASEMENT**  
 SITUATED IN A PORTION OF SECTION 11 T12N, R67W, 6th P.M., LARAMIE COUNTY, WYOMING  
 PAGE 1 OF 1

Don Clark, L.S. 2023, Book 1824, Archival/View 01/2025, TERRY BLANCH, 92.463, Legal, Level?, Plat: 11/28/24, 10:10am